NHamp
F
44
.W75
2012-
2013

ANNUAL REPORT OF THE TOWN OF WINCHESTER

&

WINCHESTER SCHOOL DISCTRICT

FOR FISCAL YEAR – JULY 1, 2012 TO JUNE 30, 2013

PREPARED FOR TOWN AND SCHOOL DISTRICT

MEETING 2014

TOWN OF WINCHESTER
1 RICHMOND ROAD
WINCHESTER, NH 03470
(603) 239-4951
www.winchester-nh.gov

Selectmen's Office	Mon.-Thurs. 7:00 AM – 5:30 PM **selectmen@winchester.nh.gov** The Selectmen meet every Wed. at 7 PM	**Ext. 101**
Town Administrator/ Assessing Office	Mon.-Thurs. 7:00 AM – 5:30 P.M. **swalker@winchester.nh.gov**	**Ext. 101**
Town Clerk/	Mon.-Thurs. 7:00 AM – 5:30 PM	**Ext. 102**
Tax Collector	Mon.-Thurs. 7:00 AM – 5:30 PM	**Ext. 104**
Water/Sewer Dept.	Mon.-Friday 7:00 AM – 3:30 PM **sewerdept@winchester.nh.gov**	**239-4132**
Water/Sewer Admin. Asst.	Mon.-Thurs. 8:00 AM – 4:00 PM **dborges@winchester.nh.gov**	**Ext. 105**
Building Inspector/ Code Enforcement	By Appt. - Mon.-Thurs. 10:00 AM – 1:00 PM **laustin@winchester.nh.gov**	**Ext. 112**
Land Use	Mon.-Thurs. 9:00 AM – 4:00 PM **msharra@winchester.nh.gov**	**Ext. 106**
Welfare Dept.	Mon & Wed. 9:30 AM-12:00 PM Tues. & Thurs. 2:30 PM -5:00 PM	**Ext. 101**
Highway Dept.	Mon.-Fri. 7:00 AM - 3:30 PM	**239-4811**
Transfer Station	Tues. 8:00 AM - 4:00 PM Thurs. 8:00 AM - 7:00 PM Sat. 8:00 AM - 5:00 PM	**239-8136**
Planning Board	1st & 3rd Monday at 7:00 PM	**Ext. 106**
Zoning Board of Adjustment	2nd Thursday at 7:00 PM	**Ext. 106**
Conservation Commission	3rd Thursday at 7:00 PM	**Ext. 110**
Historic District Commission	4rd Monday at 7:00 PM	**Ext. 110**
Revitalization Economic Development Committee	2nd & 4th Tuesday at 10:00 AM	**Ext. 106**

TELEPHONE NUMBERS

AMBULANCE.....911

POLICE.....911
(non-emergency 239-4814)

FIRE.....911
(Mutual Aid/non-emergency
352-1291 Business-239-6691)

OTHER IMPORTANT NUMBERS

POISON CONTROL CENTER.....1-800-222-1222
SHERIFF'S DEPARTMENT.....352-4238
STATE POLICE.....271-3636
ANIMAL CONTROL.....239-4814
WINCHESTER POST OFFICE.....239-4401
ASHUELOT POST OFFICE.....239-6003
LANDFILL.....239-8136

SCHOOL NUMBERS

WINCHESTER SCHOOL.....239-4381
KEENE HIGH SCHOOL.....352-0640

Conant Public Library

Mon., Wed. & Fri.
10:00 AM – 8:00 PM
10:00 AM – 2:00 PM Saturday
239-4331

Thayer Library

Tues. 3:00 PM – 7:00 PM
Thurs. 1:00 PM – 5:00 PM
Sun. 10:00 AM – 2:00 PM
239-4179

For a Burn Permit Contact:

Tim Pelkey 726-0944 (Forest Fire Warden)
John Stephens 357-2659
Barry Kellom 762-1582
Robert Dingman 762-2162
Bruce Lawrence 381-7816

Town of Winchester
Transportation Enhancement
Sidewalk Project

In September of 2009 the Town of Winchester, in collaboration with the RED (Revitalization Economic Development) Committee, applied for a Transportation Enhancement Grant to construct and renovate sidewalks from the intersection of Rt. 119 East and Rt. 10, south to the Kulicks shopping center on Rt.78. In March of 2010 the voters raised and appropriated $317,400 for this project. This application represented over 20 years of discussion and work by past and present Economic Development Committees, drafters of the Town Master Plan, Town Charrette and other town officials and residents. The intent was not only to implement a safe access from Main Street to the shopping and services areas but to enhance and beautify downtown.

Most did not believe when applying for this grant it would take five years from start to finish. For example: final approval on the grant didn't happen until December of 2010; an Engineering firm wasn't hired until July of 2011; an Engineers estimate of cost was finally submitted in January of 2012. Unfortunately the initial estimate for this project was not enough money for the entire project, so in December 2012 a decision was made to eliminate the renovation of the sidewalks on the west side of Main Street. This section of the sidewalk is in desperate need of repair and does not meet ADA compliance requirements. Town Officials are concerned and have committed to the renovation of this sidewalk in the near future. All engineering work was done and all approvals from NHDOT and Federal Highway were obtained during the spring and summer of 2013, and in September of 2013 a contractor (SUR West) was hired to construct the sidewalks. Construction began in October 2013 and three quarters of the project was completed by December before winter set in. The project will be completed in the spring of 2014.

Construction is never easy. Some folks were inconvenienced by this project; the traffic, the dirt, the narrow lanes, and confusion created unfortunate stress. But it is noted that the end result has pleased most residents. Many people are using the sidewalk for jogging and traveling to services such as shopping and laundry. Handicap persons also now have a safe route to get from Main Street to the commercial area.

In the spring the RED Committee will be cleaning up the scrub brush along the river to enhance the view from the walk and will be scheduling a "grand opening" of the sidewalk.

TABLE OF CONTENTS

	Page
Information	
Dedication	2
2014 Warrant Articles and Filed Candidates for Office	3-9
Board of Selectmen's Report	10
Town Administrator's Report	11
Town Office/Board/Committee hours and Town Officers	12-17
General Information	18
Financial Reports	
Auditor's Statement - Vachon Clukay & Company PC	19
Annual Financial Report (MS-5)	20-28
Budget for the Town of Winchester (MS-7)	29-38
Default Budget for the Town of Winchester	39-42
Detailed Statement of Payments	43-51
Detailed Statement of Actual & Anticipated Revenues	51-54
DRA 2011 Tax Rate Calculation	55
Summary of Parcel Count/Inventory Valuation	56
Summary of Notes and Bonds Outstanding	57
Tax Collector's Report (MS-61)	58-60
Town Clerk Treasurer's Report	61
Treasurer's Report	62-64
Trust Fund Investment (MS-10)	65-70
Trustee of the Trust Fund Report (MS-9)	71-86
Department and other Reports	
Ashuelot River Local Advisory Committee	87
Cheshire County Tax Allocation	88
Community Kitchen, Inc.	89-90
Conant Public Library	91-92
Conservation Committee	93
E.L.M.M. Community Center	94
Emergency Management	95
Fire Department	96-97
Highway Department	98
Historic District Commission	99
Home Healthcare, Hospice & Community Center	100
Land Use Department	101-102
Police Department	103-104
Revitalization Economic Development Committee	105
Solid Waste Management	106
Southwestern Community Services	107
Thayer Public Library	108-109
Town Clerk/Tax Collector Report and Vital Records	110-116
Wastewater Treatment	117
Water Department	118
Winchester Property Assessment Report including Town Property	119-162
2013 Warrant Articles and Election Results	163-169
The Winchester School District Annual Report - Rear Section	

William W. Russell Jr.



Bill was born in Center Sandwich, N.H. on January 15, 1921, the third of 13 children born to William Sr. and Nellie Russell. His family moved to Winchester in 1935 and he graduated from Thayer High School in 1938.

Bill served with the 661st Tank Destroyer Battalion attached to the 69th Infantry Division in Germany during World War II. Following the completion of their mission in Europe and while his division was preparing for deployment to the Pacific Theater, thankfully, the war came to its conclusion.

Following his honorable discharge in 1945, Bill resumed his working career and was married on June 24, 1946 to Natalie Young. Together, they raised three daughters, Janean, Sarah and Elaine. Bill and Natalie were happily married for 62 years before her passing in 2008.

Bill served the Town of Winchester as its Town Clerk from September of 1969 until 1981 and although he retired from AC Lawrence Leather in 1986 he is still serving as a Bail Commissioner for the New Hampshire District Court system, a position he has held for close to 40 years.

Bill has earned a reputation for being meticulous, dedicated, accurate and reliable in all of his endeavors.

In addition to spending time outside with various projects, Bill enjoys time spent with his daughters, his 10 grandchildren and his 15 great grandchildren. He is eagerly awaiting the birth of his first great great grandchild this summer.

Bill remains very interested in the Town government. His wisdom, experience, and insight are respected by many who also care deeply for the Town of Winchester.

TOWN MEETING WARRANT
SB2
TOWN OF WINCHESTER
STATE OF NEW HAMPSHIRE

To the inhabitants of the Town of Winchester, in the County of Cheshire in said state, qualified to vote in Town affairs:

You are hereby notified to meet in the Town Hall in said Winchester on Saturday the 1st of February next 2014 at nine o'clock in the forenoon to discuss, debate and amend warrant articles #1 through #32 and to receive the reports of the Selectmen, Town Treasurer and other Town Officers including the agents and committees, and act thereon. Final vote will be by the official ballot on Tuesday, March 11, 2014.

You are hereby notified to meet in the Town Hall in said Winchester on Tuesday the 11th of March next 2014 at eight o'clock in the forenoon to act upon the following subjects. The Polls not to close an hour earlier than seven of the clock in the afternoon.

Warrant Article 1:
To choose all necessary Town Officers for the ensuing year.

Warrant Article 2:
Shall the Town **raise and appropriate as an operating budget**, not including appropriations by special warrant articles and other appropriations voted separately, the amounts set forth on the budget posted and with the warrant or as amended by vote of the first session, for the purposes set forth therein, totaling $3,314,261 (three million three hundred fourteen thousand two hundred sixty one dollars) Should this article be defeated, the default budget shall be $3,314,261 (three million three hundred fourteen thousand two hundred sixty one dollars) which is the same as last year, with certain adjustments required by previous action of the Town of Winchester or by law; or the governing body may hold one special meeting, in accordance with RSA 40:13, X and XVI, to take up the issue of a revised operating budget only. (Majority vote required)
Change Warrant Article 2 to read: Shall the Town raise and appropriate as an operating budget, not including appropriations by special warrant articles and other appropriations voted separately, the amounts set forth on the budget posted and with the warrant or as amended by vote of the first session, for the purposes set forth therein, totaling $3,298,617 (three million two hundred ninety eight thousand six hundred seventeen dollars) Should this article be defeated, the default budget shall be $3,314,261 (three million three hundred fourteen thousand two hundred sixty one dollars) which is the same as last year, with certain adjustments required by previous action of the Town of Winchester or by law; or the governing body may hold one special meeting, in accordance with RSA 40:13, X and XVI, to take up the issue of a revised operating budget only. (Majority vote required)

- Recommended by the Board of Selectmen **5-0**
- Recommended by the Budget Committee **6-3**

Warrant Article 3:
Shall the Town of Winchester **raise and appropriate the sum of** $313,888 (three hundred thirteen thousand eight hundred and eighty eight dollars) for the operations of the Sewer Department, the funds to be raised by user fees, or act in a manner thereon. **This article will not affect taxation.** Should this article be defeated, the default budget shall be $311,997. (Majority vote required)

- Recommended by the Board of Selectmen **5-0**
- Recommended by the Budget Committee **4-2**

Warrant Article 4:
Shall the Town of Winchester **raise and appropriate the sum of $240,677** (two hundred forty thousand six hundred and seventy seven dollars) for the operations of the Water Department, the funds to be raised by user fees, or act in a manner thereon. **This article will not affect taxation.** Should this article be defeated, the default budget shall be $247,124. (Majority vote required)

- Recommended by the Board of Selectmen **5-0**
- Recommended by the Budget Committee **6-0**

Warrant Article 5:
To see if the Town will vote to authorize the Selectmen to enter into a seven year lease purchase agreement with a non-appropriation clause in the amount of $440,000.00, to be paid in seven annual interest and principal payments for the purpose of purchasing a new custom pumper Fire truck and **to raise and appropriate $68,000.00** for the first year's payment for that purpose. This lease agreement contains an escape clause.

- Recommended by the Board of Selectmen **5-0**
- Recommended by the Budget Committee **6-2 with 1 abstention**

Warrant Article 6:
To see if the Town will vote to **raise and appropriate the sum of $50,000.00** (fifty thousand dollars) for the Town's share of the State road grant reconstruction costs for bridges and place it in the existing non-lapsing Capital Reserve Fund established at the March 2006 Town Meeting under Article 19 for that purpose. (Majority vote required)

- Recommended by the Board of Selectmen **5-0**
- Recommended by the Budget Committee **6-2, with 1 abstention**

Warrant Article 7:
To see if the Town will vote to authorize the Selectmen to enter into a five year lease purchase agreement with a non-appropriation clause in the amount of $135,201.00, to be paid in five annual interest and principal payments for the purpose of purchasing a new dump truck, plow and sander package, and **to raise and appropriate $29,359.18** for the first year's payment for that purpose. This lease agreement contains an escape clause.

- Recommended by the Board of Selectmen **5-0**
- Recommended by the Budget Committee **6-0**

Warrant Article 8:
To see if the Town will vote **to raise and appropriate the sum of $28,576** (twenty eight thousand five hundred seventy six dollars) to increase the current Police employee salaries by 8% (plus payroll expenses: FICA, Medicare, etc. as are required by law) to be more competitive and in line with other like sized communities.
Change Warrant Article 8 to read: To see if the Town will vote to raise and appropriate the sum of $35,756 (thirty five thousand seven hundred fifty six dollars) to increase the Police departments employee salaries and related FICA, Medicare and Retirement expenses etc. as required by law, to be more in line and competitive with other Law Enforcement Agencies of our size.

- Recommended by the Board of Selectmen **5-0**
- Failed to Recommend or Not Recommended by the Budget Committee **3-3**

Warrant Article 9:
To see if the Town will vote to **raise and appropriate an amount not to exceed $18,000** (eighteen thousand dollars) to be deposited in the Evergreen Expendable General Care Trust Fund established by an affirmative vote by the 1998 Town Meeting as Article 11; **the source of these funds to be withdrawn from the surplus generated by the perpetual care funds** already established for the care and maintenance of lots within the Evergreen Cemetery, and **not from taxation**. (Majority vote required)
Change Warrant Article 9 to read: To see if the Town will vote to raise and appropriate an amount not to exceed $24,000 (twenty four thousand dollars) to be deposited in the Evergreen Expendable General Care Trust Fund established by an affirmative vote by the 1998 Town Meeting as Article 11; the source of these funds to be withdrawn from the surplus generated by the perpetual care funds already established for the care and maintenance of lots within the Evergreen Cemetery, and not from taxation. (Majority vote required)

- Recommended by the Board of Selectmen **5-0**
- Recommended by the Budget Committee **6-0**

Warrant Article 10:
To see if the Town will vote to **raise and appropriate the sum of $16,450.00** (sixteen thousand, four hundred fifty dollars) to be placed in the existing non-lapsing Capital Reserve Fund established under Article 16 at the March 2006 Town Meeting for the purpose of performing the assessing update or revaluation of the real estate in the Town of Winchester scheduled for 2014-2015. (Majority vote required)

- Recommended by the Board of Selectmen **5-0**
- Recommended by the Budget Committee **6-0**

Warrant Article 11:
To see if the Town will vote to **raise and appropriate the sum of $15,000.00** (fifteen thousand dollars) to be placed in the existing non-lapsing Town Hall Upgrades Capital Reserve Fund established under Article 17 at the March 2006 Town Meeting for the purpose of future upgrades, structural or mechanical, to the Town Hall. (Majority vote required)

- Recommended by the Board of Selectmen **5-0**
- Recommended by the Budget Committee **6-0**

Warrant Article 12:
To see if the Town will vote to **raise and appropriate $15,000** (fifteen thousand dollars) to be placed in the existing non-lapsing Capital Reserve Fund established under Article 8 at the March 2012 Town meeting for the purpose of repairing and/or future upgrades, structural or mechanical, to the Conant Library. (Majority vote required)
Change Warrant Article 12 to read: To see if the Town will vote to raise and appropriate $20,000 (twenty thousand dollars) to be placed in the existing non-lapsing Capital Reserve Fund established under Article 8 at the March 2012 Town meeting for the purpose of repairing and/or future upgrades, structural or mechanical, to the Conant Library. (Majority vote required)

- Recommended by the Board of Selectmen **3-2**
- Recommended by the Budget Committee **6-0**

Warrant Article 13:
To see if the Town will vote to **raise and appropriate the sum of $1.00** (one dollar) to be placed in the existing non-lapsing Fire Apparatus Capital Reserve Fund established under Article 21 at the March 2005 Town Meeting for the purpose of acquiring fire apparatus. (Majority vote required)

- Recommended by the Board of Selectmen **5-0**
- Recommended by the Budget Committee **6-0**

Warrant Article 14:
To see if the Town will vote to establish a Beach Capital Reserve Account under the provisions of RSA 35:1, III for the purpose of constructing a handicap ramp at the Town Beach that meets ADA requirements, and to **raise and appropriate the sum of $7,500.00** (seven thousand five hundred dollars) to be placed in this fund with the Board of Selectmen being the agent of said fund.

- Recommended by the Board of Selectmen **5-0**
- Recommended by the Budget Committee **6-0**

Warrant Article 15:
To see if the Town will vote to **raise and appropriate the sum of $4,000.00** (four thousand dollars) to support the annual Pickle Festival. (Majority vote required)

- Recommended by the Board of Selectmen **5-0**
- Not Recommended by the Budget Committee **4-2**

Warrant Article 16:
To see if the Town will **raise and appropriate the sum of fifty thousand dollars ($50,000.00)** for the purpose of subsidizing youth recreation in the Town of Winchester to be paid to the E.L.M. Memorial Community Center on a contractual basis.

- Inserted by petition
- Recommended by the Board of Selectmen **4-0, with 1 abstention**
- Not Recommended by the Budget Committee **5-4**

Warrant Article 17:
To see if the Town will raise **and appropriate the sum of $5,000.00** to be given to the Winchester Historical Society for the purpose of operating and maintaining the Sheridan House so that this museum may continue to preserve the history of Winchester for the benefit of the public.

- Inserted by petition
- Not Recommended by the Board of Selectmen **3-1, with 1 abstention**
- Not Recommended by the Budget Committee **5-2, with 2 abstentions**

Warrant Article 18:
To see if the Town will raise and appropriate the sum of $1,200.00 (One thousand two hundred dollars) to support the operation of the Boat Ramp at Forest Lake.

- Inserted by petition
- Recommended by the Board of Selectmen **4-0, with 1 abstention**
- Not Recommended by the Budget Committee **5-3, with 1 abstention**

Warrant Article 19:
"Shall we adopt the provision of RSA 72:28, II for an optional veterans tax credit of $500.00, on residential property and replace the standard tax credit in its entirety?"

- Inserted by petition
- Recommended by the Board of Selectmen **5-0**

Warrant Article 20:
"Shall we adopt the provision of RSA 72:35, I-a, for an optional veterans tax credit of $2,000.00, for service-connected total / permanent disability on residential property and replace the standard tax credit in its entirety?"

- Inserted by petition
- Recommended by the Board of Selectmen **5-0**

Warrant Article 21:
"Shall we adopt the provision of RSA 72:29-a, II for an optional tax credit of $2,000.00, on the real and personal property of the surviving spouse of any person who is killed or died while on active duty in the Armed Forces of the United States or any for the Armed Forces of any of the governments associated with the United States in the wars, conflicts, or armed conflicts, or combat zones set forth in RSA 72:28?"

- Inserted by petition
- Recommended by the Board of Selectmen **5-0**

Warrant Article 22:
Are you in favor of designating the portion of Old Westport Road from the intersection of Howard Street to Coombs Bridge as a Scenic road in accordance with the section 231:157 of New Hampshire RSA's?

- Inserted by petition

Warrant Article 23:
"Shall the Town, in order to provide the highest level of service to the citizens of Winchester and to provide reasonable access to historical and other public information and services, require that the Town Clerk/Tax Collector office remain open for business two monthly regularly scheduled Wednesday evenings until 8:00 P.M., excluding those evenings on which the selectmen do not meet, in order to maintain reasonable security for the office, while doing so without requiring additional taxpayer expense?"
Change Warrant Article 23 to read: "Shall the Town continue to operate the Town Clerk/Tax Collector office hours as currently in place and set by the Town Clerk?"

- Inserted by petition

Warrant Article 24:
Are you in favor of amending Article II, the Winchester Zoning District Map, to rezone the property of Map 9, Lot 23-3, from rural Residential to Commercial district? This lot has been assessed as commercial property for at least 8 years and sold as commercial property by the Town of Winchester.

- Inserted by petition

Warrant Article 25:
Are you in favor of abolishing the Historic District Ordinance?

- Inserted by petition

Warrant Article 26:
Are you in favor of the adoption of amendment #1 as proposed by the Planning Board? To amend Article III, D Home Occupations. 1. Add "The use shall not exceed 25% of the dwelling".

Warrant Article 27:
Are you in favor of the adoption of amendment #2 as proposed by the Planning Board? To amend Article XVI, 3 Granting Variances. Delete entire section and replace with "The ZBA is authorized, upon appeal in a specific case, to grant a variance from the Zoning Ordinance consistent with the requirements of RSA674:33."

Warrant Article 28:
Are you in favor of the adoption of amendment #3 as proposed by the Planning Board? To amend Article XVI, B, 2(i) (g) Change the time period of validity of Special Exceptions from one year to two years.

Warrant Article 29:
Are you in favor of the adoption of amendment #4 as proposed by the Planning Board? To amend Article XXII, Table of Usage; Business: Add "Function Halls" to the restaurant listing, and change the permitted use of the section in the Rural Residential & Residential Districts to special exception.

Warrant Article 30:
Are you in favor of the adoption of amendment #4 as proposed by the Planning Board? To amend Article XXII, Table of Usage; Other: Add to section listing "Open lot storage of junk, scrap, paper, 2nd hand lumber, metal, car parts, etc." the additional wording of "or other used building material, rags, discarded or dismantled motor vehicles, inoperable unusable machinery or materials, and scrap."

Warrant Article 31:
To see if the Town will vote to accept and adopt the reports of the Selectmen, Auditors and other Town Officers.

Warrant Article 32:
To transact any other business that may legally come before this meeting.

We the undersigned Selectmen of the Town of Winchester, hereby certify on the 27th of January, 2014 an Attested Copy of the Original Warrant was posted at the place of meeting within specified, at the Post Office in Winchester and at the Post Office in Ashuelot, New Hampshire being public places in Town.

Ken Gardner, Chairman

Sherman Tedford, Selectman

Roberta Fraser, Selectman

Theresa Sepe, Selectman

Herbert C. Stephens, Selectman

Then personally appeared, Ken Gardner, Sherman Tedford, Roberta Fraser, Theresa Sepe and Herbert C. Stephens, Selectmen of the Town of Winchester, and made oath that the foregoing affidavit by them is true.

Before me:

STATE OF NEW HAMPSHIRE NOTARY PUBLIC
OFFICIAL SEAL
AMY M. BOND
NOTARY PUBLIC – N.H.
My Comm. Expires 02-18-2014

Amy Bond
Notary Public
Commission Expires:

POSITIONS OPEN FOR TOWN OF WINCHESTER

In the order they will appear on the ballot
March 11, 2014 election

****

Selectmen – three year term, vote for one (1)
Roberta Heinonen-Fraser

Supervisors of the Checklist – six year term, vote for one (1)
Bonnie Leveille

Trustee of Trust Funds – three year term, vote for one (1)
Kenneth Cole

Moderator – two year term, vote for one (1)

Treasurer – three year term, vote for one (1)
Ruth (Peg) Tatro
Brian Moser

Conant Public Library Trustee – three year term, vote for three (3)
Harvey Sieran
Bonnie Leveille

Thayer Public Library Trustee – three year term, vote for three (3)
Amanda Lunt
Frank J.Amarosa III
Ken Berthiaume
Hubert L. Crowell
Kim N. Gordon

Budget Committee – one year term, vote for one (1)
Rikki Bolewski
Ed Katuska
Brian Moser

Budget Committee – two year term, vote for one (1)
Hubert L. Crowell

Planning Board – three year term, vote for two (2)
Brooke Sharra
Dean Beaman

Musterfield Cemetery Committee – three year term, vote for one (1)
Erin G. Robb
Donald E. Hubbard

Musterfield Cemetery Committee – two year term, vote for one (1)

TOWN OF WINCHESTER

INCORPORATED JULY 2ND 1753

1 Richmond Road • Winchester, New Hampshire 03470
Voice: (603) 239-4951 • Fax: (603) 239-4710 • TDD Access: Relay NH 1-800-735-2964
selectmen@winchester.nh.gov • www.winchester-nh.gov

Every year brings new challenges and new opportunities to the Board of Selectmen and the Town of Winchester. The Town Administrator, Joan Morel, retired in February 2013, leaving the position open once again. As a Board we decided to consolidate positions for a substantial cost-savings to the Town and we eliminated the executive assistant position in the executive office. Shelly Walker was appointed interim Town Administrator and the Land Use supervisor moved upstairs into the executive office to assume responsibilities and give support to the Town Administrator. Shelly Walker was appointed permanent Town Administrator in July 2013.

At Town meeting last March there were several warrant articles approved. One was for a new backhoe and that was delivered to the Town in the spring. A new police cruiser was also approved and that is now at the police station. Longtime Board member Gus Ruth decided not to run for another term on the Board and a new Board member was elected. Herbert "Cheney" Stephens started in March and has been a good addition and brings knowledge on many different topics to our board. This fall budget season was once again upon us and the Board was able to create a budget that is less than the default budget and still provide the same level of services to the citizens.

We strive to make the Town hall open and apparent to all residents of Town and to make it a place that is a resident's focal point when needing information. There are very knowledgeable, competent employees at the Town hall and they are always available with a smile on their face.

Our goals for the coming year are to manage the budget to the best of our ability while still providing excellent service, take a comprehensive look at the Capital Improvement Plan and start implementing it into the budget and warrant articles and to find a "home" for Smokey Bear.

Winchester Board of Selectmen:

Kenneth Gardner, Chairman

Sherman Tedford, Selectman

Theresa Sepe, Selectman

Roberta Fraser, Selectman

Herbert C. Stephens, Selectman

2-18-14
Date Signed

Town Administrator's Report

While many residents may think of Town Hall as a place to register vehicles, license a dog, pay a tax, water or sewer bill. Our staff also provides administrative and financial support vital to our local government. Being a small Town Hall, our staff also gives administrative support to the various functions of local government and its boards, committees, commissions and departments. On a daily basis Town Hall staff members wear many hats while assisting residents and visitors. It is during these interactions that we strive to make a difference and give the highest level of customer service possible.

The Winchester Town Hall website **winchester-nh.gov** has been in place since 2008, and is used to make information available for residents to access and keep abreast of what is happening in Town government. All Board, Committee or Commission agendas, minutes, postings, department information, contact information and hours of operation can be found here along with helpful links to documents, forms, Winchester School, libraries and other outside agencies. On the front page of the website there is also a link to pay property taxes for the convenience of the residents.

Town Hall has experienced a few personnel changes. In February of 2013 Joan Morel retired after two years and two months of service as the Town Administrator. In March the Selectmen assigned me additional duties in Assessing and as the Interim Town Administrator. During this transition, the Land Use Administrator moved into the Executive office to lend support in Assessing. In July, I was appointed Town Administrator and the position of Executive Assistant has since been eliminated.



On April 23rd and May 2nd town employees worked to clean up the community during two Roadside clean-up days from 1:00 to 4:00 PM. During this effort four pickup truck loads and four dump truck loads of household trash, several tires and many other miscellaneous items were removed from: Back Ashuelot Rd., Clark Rd., Elm St., Old Chesterfield Rd., Old Westport Rd. and Woodard Ave.

In September the Town received FEMA funds in the amount of $14,185.70, for reimbursement of snow removal expenses associated with snow storm Nemo that occurred February 8-10, 2013.

In November the tax rate was set. The Selectmen applied $237,000 of the Unreserved Fund balance to lower taxation (**lowering the tax rate by $.73**). Our tax rate is currently **$30.73** (up $2.81 from 2012)

Town of Winchester - **$8.40** (up $1.42)
Local School Rate - **$16.53** (up $1.44)
State School Rate - **$2.61** (up $.20)
County Rate –**$3.19** (down $.25)

In conclusion, I would like to thank all Town employees and Selectman for their hard work and dedication during this past year. I would also like to thank all residents that volunteer and give their time to the various boards, committees and commissions in an effort to make Winchester a better place to live.

Respectfully Submitted,

Shelly Walker

Town Administrator

TOWN OFFICES/TERMS AS OF 09/18/2013

A=Alternate, CH=Chairman, VC=Vice Chairman, SR=Selectmen's Rep.

SELECTMEN (5) 3-Year Term

Ken Gardner	2015
Roberta Fraser	2014
Sherman Tedford	2015
Theresa Sepe	2016
Herbert C. Stephens	2016

BUDGET COMMITTEE (9) 3-Year term

Brian Moser	2014
Jack Marsh Jr.	2014
Kenneth Cole	2015
Margaret Curtis-Resigned -Vacant	2016
Jacqueline Beaman-Resigned-Vacant	2015
Kathleen Hebert (CH)	2016
Harvey Sieran	2016
Hubert Crowell	2014
Theresa Sepe Selectmen Rep, Herbert Stephens - Alt	**SRep**
Rick Horton School Board Rep, Elisha Jackson - Alt	**SB Rep**

PLANNING BOARD (6) 3-Year term

Jack Marsh Jr	2014
Dean Beaman (CH)	2014
Larry Hill	2015
Gus Ruth	2016
Michael Doherty	2016
Brian Moser	2015
Jennifer Bellan(A)	2014
Larry Hill (A)	2014
Arthur Charland (A)	2015
Kenneth Harvey (A)	2015
Sherman Tedford	**SRep**

TRUSTEE OF TRUST FUNDS (3) 3-Year term

Kenneth Cole	2014
Harvey Sieran	2015
Theodore Whippie	2016

CONANT LIBRARY TRUSTEES (9) 3-YEAR TERM

Richard Durkee (CH)	2014
Theodore Whippie	2014
Harvey Sieran	2014
Bonnie Leveille	2016
Janet Mantel	2015
Alice Picard	2015
Marilyn Baker	2016
Barbara Kelley	2016
Jane Sheeran	2015

THAYER LIBRARY TRUSTEES (7) 3-YEAR TERM

Julia Ferrari	2015
Frank Amarosa III (Lori Plifka)	2014
Hubert Crowell	2014
Kim N. Gordon	2014
Harriet Charland	2015
Joan Gratton	2016
Diane Skawski- Pride	2016

MODERATOR (1) 2-Year term

Kenneth Harvey	2014

TOWN CLERK/TAX COLLECTOR (1) 3-Year term

James Tetreault	2016
Karey Miner, Deputy	Appt

TREASURER (1) 3-Year term

Ruth Tatro	2014
L. Catherine Gardner	Appt

SUPERVISORS OF THE VOTER CHECKLIST (3) 6-YEAR TERM

Denis V. Murphy II	2018
Bonnie Leveille - Year Term - 2013 replaces Peggy Cushing	2014
Christy Menard	2016

CEMETERY/MUSTERFIELD (3) 3- YEAR TERM

Erin Robb	2014
Henry A. L. Parkhurst	2015
Thomas Macquarrie	2016

APPOINTED OFFICIALS

TOWN ADMINISTRATOR

Shelly Walker	Appt

PROPERTY RECORDS/ASSESSING OFFICE

Shelly Walker	Appt

FINANCIAL ADMINISTRATION/ HUMAN RESOURCES

Sharon Haley- Supervisor	Appt.
Amy Bond - Assistant	Appt.

WELFARE OFFICER

Ruth Tatro	2014
Cynthia Ryder, Deputy	Appt
Jacqueline Harrison, Hearing Officer	2014

HEALTH OFFICER (STATE APPOINTED)

Leroy Austin	Appt
John Gomarlo, Assistant	Appt

ROAD AGENT

Dale Gray	Appt

ZONING BOARD OF ADJUSTMENT 3-Year term

Louis Fox (CH)	2015
Kenneth Cole	2016
Jason Cardinale	2014
William McGrath	2014
Rebecca Beaman	2016
Arthur Charland (A)	2015

CONSERVATION COMMISSION 3-Year term

Irene Ruth	2016
John Hann	2014
Paul Gamache (Treasurer)	2015
Gustave (Gus) A. Ruth (CH)	2015
Mariam Johnson (A)	2014
Bonnie Leveille	2015
Jon Baldvins	2016
Thomas Turant (A)	2016
Richard Dufraine (A)	2016
Beth Pelton	2016

HISTORIC DISTRICT COMMISSION

Gene Park	2014
Julia Ferrari	2015
Denis V. Murphy II (CH)	2016
Mike Haman (A)	2015
Barrett Montgomery(A)	2014
Valerie Cole (A)	2016
Mike Doherty P B R. - Herbert Stephens S.R.	Reps

TRANSFER STATION SUPERINTENDENT

John Gomarlo	Appt.

EMERGENCY MANAGEMENT

Richard Lapoint, Sr. Director
Herbert C. Stephens Asst. Director
James Lewis, School Rep.

EMERGECY RESPONSE FOR HAZARDOUS MATERIALS

James Amman	

SEWER PLANT OPERATOR

Richard Meleski -Superintendent	
Vacant, Assistant	

WATER DEPARTMENT

Richard Meleski -Superintendent	
Richard Meleski Jr., Assistant	
Danielle Borges - Administrative Assistant	

LAND USE /BLDG. INSP./CODE ENFORCEMENT OFFICER

Leroy Austin	
Margaret Sharra, Assistant	Appt

TOWN CLOCK CUSTODIAN

Henry Audet	Appt

TOWN BEACH COMMITTEE

Erin Robb (CH)	2016
Thea Marsh	2015
Kenneth Meade	2015
Elena Heiden	2015
Roberta Fraser	**S.Rep**

REVITALIZATION/ECONOMIC DEVELOPMENT COMMITTEE

Jim Tetreault	2014
Paul Morehouse , Jr.	2014
Katherine Simmington	2014
Jeanette Duhaime	2014
Margaret Sharra	2014
John Gomarlo	2014

BOSTON POST CANE RESEARCH COMMITTEE

Henry A.L. Parkhurst	

SEXTON OFFICER OF THE CEMETERIES

Cliff Struthers	

POLICE DEPARTMENT

Gary Phillips, Chief	FT
Christopher Roberts, Lieutenant	FT
Mike Tollett, Youth Aid Officer, Sergeant	FT
Cameron F. Prior, Corporal	FT
Brooke Sharra, Patrolman	FT
John Dunleavy, Patrolman	FT

Kenneth Smith, Patrolman	PT
Richard C. Pratt JR., Patrolman	PT
James Meachen, Patrolman	PT
Kevin Clark, Patrolman	PT
James E. Ammann, Patrolman	PT
Gene Parks, Animal Control Officer	on call

POLICE DEPARTMENT DESK OFFICERS

Maryan Platz	FT
Kathy Stephens	on call

AMBULANCE DEPARTMENT

Tina Connor, Honorary Member	2014
Jessica Landry	2014
Maryann Platz	2014
Laureen Haynes - Asst. Captain	2014
Terri O' Rorke	2014
Chad Butler	2015
Kenneth Smith, Captain	2015
Bertha (Cookie) Remick	2015
Herbert V.(Buzz) Shaw III	2015
David Kruse	2014
Raymond Montgomery	Hon
Gabriella R Carosella	2016
Christopher Platz, Lieutenant	2016
Brittany J Lamontagne	2016
Micharl Alther	2016
Glen Corbett	2015

FIRE DEPARTMENT

Barry Kellom, Chief	2014
Raymond Dingman, Sr.	2015
John Stephens, Asst Chief	2014
James Amman	2016
Michael Brown	2016
Glenn Corbett	2016
Hubert Crowell	2013
Robert A. Dingman, Lieutenant	2016
Jonathan Harvey	2016
Bruce Lawrence, Captain	2015
Tim Harvey	2013
Timothy Pelkey, Lieutenant	2014
Kenneth Smith	2016
Charlie Lawrence	2014
Jonathan Bebey	2016
Michael Butler	2016
Barry Will	2014
Jessica Brown	2014
Edmund Dingman, Sr.	2015
David Carey	2015

Herbert Stephens	HON
Richard Lapoint, Sr.	HON
Robert Montgomery	2014
Chad Butler	2016
Steven Lawrence	2015
Shirlene Kenney - Secretary	2015

FOREST FIRE-STATE APPOINTED

John Stephens, Deputy Warden*
Barry Kellom, Deputy Warden*
Bruce Lawrence, Deputy Warden*
Richard Lapoint, Jr Deputy Warden
Leonard Lawrence, Deputy Warden
Fred Benoit, Deputy Warden
Tim Pelkey, Sr. Warden*
William J. Truesdell, Deputy Warden
Robert Dingman, Deputy Warden*
Ryan Bourke, Deputy Wardem
Richard Lapoint, Sr.
* Authorized To Issue Burn Permits Per RSA 227-2:17

WINCHESTER SOLID WASTE MANAGEMENT DIST.

Theresa Sepe	2014
Kenneth Gardner	2014
Sherman Tedford	2014
Sandra Gillis (Richmond Rep.)	2014

PERAMBULATION COORDINATOR	
Clifford Struthers	2016

General Information Relating to Property

For more information, call or stop in at the Assessing Office, or visit *Assessing* on the Town's website www.winchester-nh.gov where there are also topographic, tax, and zoning maps

Tax Credits and Exemptions for those who qualify:

Veterans Tax Credits per RSAs 72:28, 72:29-a, 72:35: currently $300 off tax due

Veterans Service connected 100% disability: currently $1,000 off tax due

Surviving Spouse of a veteran suffering a service-connected death: currently $1,000 off tax due

Elderly Exemption, per RSA 72:39-a: currently $20,000 or $30,000 or $60,000 off assessed value

Disabled Exemption per RSA 72:37-b: currently $15,000 off assessed value

Blind Exemption per RSA 72:37: currently $15,000 off assessed value

Elderly & Disabled Tax Deferral per RSA 72:38-a

Current Use: minimum lot size and other classification requirements.

Intent to Cut Timber: must be filed prior to each cutting operation.

Intent to Excavate: must be filed prior to excavation, and a permit must be obtained from the Town.

Building Permit: must be obtained prior to any form of development as defined in the Zoning Ordinance. State approvals may also be necessary in some circumstances. No work may begin prior to issuance of a Building Permit. A fee applies: New residential construction is based on $.12 per square foot; renovations are $.12 per square foot, and commercial construction is $.15 to $.20 per square foot. The minimum fee is $20.00. Electrical, mechanical, and plumbing permits have a flat fee of $35.00 each.

Demolition Permit: must be obtained before the demolition and removal of any building. Fee: $35.00.

Manufactured Housing: permit required to move into, out of, or within the Town. Fee: not to exceed $100.00. Other information is required such as proof of tax payment and informing Assessing (RSA 72:7-B).

Involuntarily merged lots: If you own real estate lots that were involuntarily merged by municipal action, you may be able to have those lots restored to their pre-merger status. Your property may qualify if two or more lots were merged for zoning, assessing, or taxation purposes and the merger occurred during your ownership without your consent or prior to your ownership if no previous owner consented to the merger. To restore your property to pre-merger status, you must make a request to the local governing body no later than December 31, 2016. Once restored, your properties will again become separate lots; however, they must still conform to applicable land use ordinances. Restoration does not cure nonconformity.

Property Record Descriptions: available at the Assessing Office.

Abatement information and applications: available at the Assessing office.

Comparison of tax rates 2010-2013:

	2010	2011	2012	2013
Town Rate	6.89	7.18	6.98	8.4
Local School Rate	14.07	17.5	15.09	16.53
State School Rate	22.22	2.11	2.41	2.61
County Rate	2.75	3.24	3.44	3.19
	$25.93	**$30.03**	**$37.92**	**$30.73**

VACHON CLUKAY
& COMPANY PC

CERTIFIED PUBLIC ACCOUNTANTS
608 Chestnut Street • Manchester, New Hampshire 03104
(603) 622-7070 • Fax: (603) 622-1452 • www.vachonclukay.com

INDEPENDENT ACCOUNTANT'S COMPILATION REPORT

To the Board of Selectmen
Town of Winchester, New Hampshire

We have compiled the Form MS-5 of the Town of Winchester, New Hampshire as of and for the year ended June 30, 2013 included in the accompanying prescribed form. We have not audited or reviewed the financial statements included in the accompanying prescribed form and, accordingly, do not express an opinion or provide any assurance about whether the financial statements are in accordance with accounting principles generally accepted in the United States of America.

Management is responsible for the preparation and fair presentation of the financial statements included in the form prescribed by the New Hampshire Department of Revenue Administration in accordance with accounting principles generally accepted in the United States of America and for designing, implementing, and maintaining internal control relevant to the preparation and fair presentation of the financial statements.

Our responsibility is to conduct the compilation in accordance with Statements on Standards for Accounting and Review Services issued by the American Institute of Certified Public Accountants. The objective of a compilation is to assist management in presenting financial information in the form of financial statements without undertaking to obtain or provide any assurance that there are no material modifications that should be made to the financial statements.

The financial statements included in the accompanying prescribed form are presented in accordance with the requirements of the New Hampshire Department of Revenue Administration, and are not intended to be a presentation in accordance with accounting principles generally accepted in the United States of America.

This report is intended solely for the information and use of management, the Board of Selectmen, and the New Hampshire Department of Revenue Administration, and is not intended to be and should not be used by anyone other than these specified parties.

Vachon Clukay & Company PC

October 15, 2013

MS-5

FINANCIAL REPORT OF THE TOWN OR CITY BUDGET

Enter TOWN/CITY Name Here > **Winchester**

Enter Calendar Reporting Year Here > **n/a**

(January 1 to December 31)

Enter Optional Reporting Year Here > **7/1/12 - 6/30/13**

(July 1 to June 30)

DOES THE TOWN/CITY ACCOUNT FOR SOME EXPENDITURES AS PROPRIETARY FUNDS OR CAPITAL PROJECT FUNDS? **Yes**

Enter Yes or No in box above & see instructions.

State of New Hampshire Department of Revenue Administration
Municipal Services Division
P.O. Box 487
Concord, NH 03302-0487
Telephone: (603) 230-5090

Return Completed Form By April 1 For Calendar Fiscal Year and By September 1 for Optional Fiscal Year

GOVERNING BODY (SELECTMEN)

Date Signed: 10-23-2013

Under penalties of perjury, I declare that I have examined the information contained in this form and to the best of my belief it is true, correct and complete.

PREPARER

Under penalties of perjury, I declare that I have examined the information contained in this form and to the best of my belief it is true, correct and complete. (If prepared by a person other than the city/town officials, this declaration is based on all information of which the preparer has knowledge.)

Preparer *(Please print or type)* Vachon Clukay & Company PC	Signature Vachon Clukay & Company PC
Regular Office Hours 8:00 am - 5:00 pm Monday - Friday	Email address vachonclukay@vachonclukay.com

FOR DRA USE ONLY

MUNICIPAL SERVICES DIVISION
P.O. BOX 487, CONCORD, NH 03302-0487
(603)230-5090

MS-5
Rev. 08/12

See accompanying independent accountant's compilation report

MS-5 Financial Report of the Budget - Town/City of Winchester

Reporting Year = n/a OP FY Reporting Year = 7/1/12 - 6/30/13

1	2	3	4	5
Acct. #	EXPENDITURE	Voted Appropriations Final MS-2	Other Authorizations* Explain Below	Actual Expenditures
GENERAL GOVERNMENT TOTAL = show detail below				
4130-4139	Executive	106,203		90,143
4140-4149	Election,Reg & Vital Statistics	103,595		103,806
4150-4151	Financial Administration	117,064		113,716
4152	Property Assessment	29,904		33,851
4153	Legal Expense	25,000		82,651
4155-4159	Personnel Administration	481,846		495,221
4191-4193	Planning & Zoning	33,026	(33,026)	
4194	General Government Buildings	105,000		104,945
4195	Cemeteries	37,225		13,951
4196	Insurance	60,998		59,754
4197	Advertising & Regional Assoc.	4,777		4,777
4199	Other General Government	2,600		2,868
PUBLIC SAFETY TOTAL = show detail below				
4210-4214	Police	499,665	3,351	484,623
4215-4219	Ambulance	68,736		77,153
4220-4229	Fire	81,501		72,549
4240-4249	Building Inspection	33,026	33,026	55,042
4290-4298	Emergency Management	8,750	13,325	18,716
4299	Other (Incl. Communications)			
AIRPORT/AVIATION CENTER TOTAL = show detail below				
4301-4309	Airport Operations			
HIGHWAYS & STREETS TOTAL = show detail below				
4311	Administration			
4312	Highways & Streets	460,470		477,870
4313	Bridges			
4316	Street Lighting	25,000		24,333
4319	Other	122,721	12,740	132,594
SANITATION TOTAL = show detail below				
4321	Administration			
4323	Solid Waste Collection			
4324	Solid Waste Disposal	280,000		280,768
4325	Solid Waste Facility Clean-up			
4326-4329	Sewage Coll. & Disposal & Other			
	Page Sub-Totals	2,687,107	29,416	2,729,331

Acct. #	Explanation for "Other Authorizations" (Column 4) (Examples: Emergency expenditure; non-lapsing appropriations; grants; agents on capital reserve or trust, transfers)
4191-4193	($33,026) budget transfer to account #4240-4249
4210-4214	$3,351 unanticipated revenue accepted in accordance with RSA 31:95b
4240-4249	$33,026 budget transfer from account #4191-4193
4290-4298	$13,325 unanticipated revenue accepted in accordance with RSA 31:95b
4319	$12,740 - Prior year carryforward appropriation

See accompanying independent accountant's compilation report

MS-5 Financial Report of the Budget - Town/City of Winchester

Reporting Year = n/a OP FY Reporting Year = 7/1/12 - 6/30/13

1	2	3	4	5
Acct. #	EXPENDITURE	Voted Appropriations Final MS-2	Other Authorizations* Explain Below	Actual Expenditures
WATER DISTRIBUTION & TREATMENT = show detail below				
4331	Administration			
4332	Water Services			
4335-4339	Water Treatment, Conserv & Other			
ELECTRIC = show detail below				
4351-4352	Admin. and Generation			
4353	Purchase Costs			
4354	Electric Equipment Maintenance			
4359	Other Electric Costs			
HEALTH = show detail below				
4411	Administration	5,100		4,421
4414	Pest Control			
4415-4419	Health Agencies & Hosp. & Other	64,167		64,167
WELFARE = show detail below				
4441-4442	Administration & Direct Assist	110,025		132,002
4444	Intergovernmental Welfare Pymts			
4445-4449	Vendor Payments & Other			
CULTURE & RECREATION = show detail below				
4520-4529	Parks & Recreation	17,201		15,830
4550-4559	Library	62,800		62,800
4583	Patriotic Purposes	600		616
4589	Other Culture & Recreation			
CONSERVATION = show detail below				
4611-4612	Admin & Purch. of Nat. Resources	1,252		730
4619	Other Conservation			
4631-4632	Redevelopment and Housing			
4651-4659	Economic Development			
DEBT SERVICE = show detail below				
4711	Princ - Long Term Bonds & Notes	104,497		46,496
4721	Interest-Long Term Bonds & Notes	64,838		1,838
4723	Int. on Tax Anticipation Notes	10,000		3,385
4790-4799	Other Debt Service			
	Page Sub-Totals	440,480	0	332,285

Acct. #	Explanation for "Other Authorizations" (Column 4) (Examples: Emergency expenditure; non-lapsing appropriations; grants; agents on capital reserve or trust, transfers)

See accompanying independent accountant's compilation report

MS-5 **Financial Report of the Budget - Town/City of Winchester**

Reporting Year = n/a OP FY Reporting Year = 7/1/12 - 6/30/13

1	2	3	4	5
Acct. #	EXPENDITURE	Voted Appropriations Final MS-2	Other Authorizations* Explain Below	Actual Expenditures
	CAPITAL OUTLAY: show detail below			
4901	Land			
4902	Machinery, Vehicles & Equipment			
4903	Buildings			
4909	Improvements Other Than Bldgs	54,000	7,716	54,000
	OPERATING TRANSFERS OUT: show detail below			
4912	To Special Revenue Fund			
4913	To Capital Projects Fund			
4914	To Enterprise Fund			
	- Sewer	299,430		294,667
	- Water	238,372		232,022
	- Electric			
	- Airport			
4915	To Capital Reserve Fund	107,451		107,450
4916	To Expend Trust Fund - not #4917	28,000		28,000
4917	To Health Maint. Trust Funds			
4918	To Nonexpendable Trust Funds			
4919	To Fiduciary Funds			
	Page Sub-Totals	*727,253*	*7,716*	*716,139*
	Total Local Expenditure Sub-Totals	*3,854,840*	*37,132*	*3,777,755*
	PAYMENTS TO OTHER GOVERNMENTS			
4931	Taxes Assessed for County			966,861
4932	Taxes Assessed for Village Dist			
4933	Taxes Assessed for Local Educ.			4,239,163
4934	Taxes Assessed for State Educ			653,551
4939	Payments to Other Governments			
Less Proprietary Funds, Special Revenue Funds, or Capital Project Funds		(537,802)		(526,689)
	TOTAL GENERAL FUND EXPENDITURES	3,317,038	37,132	9,110,641

Acct. #	Explanation for "Other Authorizations" (Column 4) (Examples: Emergency expenditure; non-lapsing appropriations; grants; agents on capital reserve or trust, transfers)
4909	$7,716 - Prior year carryforward appropriation

See accompanying independent accountant's compilation report

MS-5

Financial Report of the Budget - Town/City of

Winchester	
n/a	Reporting Year
7/1/12 - 6/30/13	Op FY Reporting Year

1	2	3	4
Acct. #	SOURCE OF REVENUE	Estimated Revenues Used to Set Tax Rate	Actual Revenues
	TAXES		
3110	Property Taxes (commitment less overlay)		7,708,793
3120	Land Use Change Taxes - General Fund	3,000	1,061
3121	Land Use Change Taxes - Conservation Fund		
3180	Resident Taxes		
3185	Timber Taxes	15,000	21,433
3186	Payment in Lieu of Taxes	12,000	17,273
3187	Excavation Tax ($.02 cents per cu yd)	1,500	1,831
3189	Other Taxes		
3190	Interest & Penalties on Delinquent Taxes	100,000	181,822
	Inventory Penalties		
	LICENSES, PERMITS & FEES		
3210	Business Licenses & Permits		
3220	Motor Vehicle Permit Fees	450,000	519,539
3230	Building Permits	10,000	8,849
3290	Other Licenses, Permits & Fees	35,000	42,426
3311-3319	From Federal Government	56,000	71,961
	FROM STATE		
3351	Shared Revenues		
3352	Meals & Rooms Tax Distribution	194,083	194,052
3353	Highway Block Grant	121,673	121,352
3354	Water Pollution Grant		
3355	Housing & Community Development		
3356	State & Federal Forest Land Reimbursement	10,306	6,375
3357	Flood Control Reimbursement		
3359	Other (Including Railroad Tax)	14,000	35,472
3379	From Other Governments	58,000	57,478
	CHARGES FOR SERVICES		
3401-3406	Income from Departments	15,000	27,070
3409	Other Charges		
	MISCELLANEOUS REVENUES		
3501	Sale of Municipal Property	35,000	11,483
3502	Interest on Investments	500	1,320
3503-3509	Other	6,000	40,564
	INTERFUND OPERATING TRANSFERS IN		
3912	From Special Revenue Funds		
3913	From Capital Projects Funds		
3914	From Enterprise Funds		
	Sewer - (Offset)	299,430	412,664
	Water - (Offset)	238,372	299,162
	Electric - (Offset)		
	Airport - (Offset)		
3915	From Capital Reserve Funds		
3916	From Trust & Fiduciary Funds	28,000	28,000
3917	Transfers from Conservation Fund		
	OTHER FINANCING SOURCES		
3934	Proceeds from Long Term Bonds & Notes		
Less Proprietary Funds, Special Revenue Funds, or Capital Project Funds		(537,602)	(711,626)
	TOTAL GENERAL FUND REVENUE	1,165,062	9,098,154

See accompanying independent accountant's compilation report

General Fund Balance Sheet for Town/City of	Winchester	n/a
	or Optional Reporting Year =	7/1/12 - 6/30/13
A. ASSETS Current assets	Acct. # (a)	Beginning of Year (b)	End of year (c)
a. Cash and equivalents	1010	2,834,245	3,853,445
b. Investments	1030	62,317	62,363
c. Restricted Assets			
d. Taxes receivable	1080	1,254,190	1,143,727
e. Tax liens receivable	1110	807,958	870,625
f. Accounts receivable	1150	66,798	95,267
g. Due from other governments	1260	13,183	17,368
h. Due from other funds	1310	103,584	94,980
i. Other current assets	1400		
j. Tax deeded property (subject to resale)	1670		
TOTAL ASSETS		5,142,275	6,137,775
B. LIABILITIES AND FUND EQUITY Current liabilities	Acct. # (a)	Beginning of Year (b)	End of year (c)
a. Warrants and accounts payable	2020	172,845	109,919
b. Compensated absences payable	2030		
c. Contracts payable	2050		
d. Due to other governments	2070		
e. Due to school districts	2075		
f. Due to other funds	2080	81,712	71,832
g. Deferred revenue	2220	4,239,595	3,920,388
h. Notes payable - Current	2230		1,400,000
i. Bonds payable - Current	2250		
j. Other payables	2270		
TOTAL CURRENT LIABILITIES		4,494,152	5,502,139
Fund equity			
a. Nonspendable Fund Balance	2440		
b. Restricted Fund Balance	2450	13,356	13,461
c. Committed Fund Balance	2460	7,716	
d. Assigned Fund Balance	2490	18,125	34,302
e. Unassigned Fund Balance	2530	608,926	587,873
TOTAL FUND EQUITY		648,123	635,636
TOTAL LIABILITIES AND FUND EQUITY		5,142,275	6,137,775

See accompanying independent accountant's compilation report

MS-5	RECONCILIATION *(to assist in balance sheet preparation)*				
A. GENERAL FUND BALANCE SHEET RECONCILATION					
	Total Revenues From Page 5		9,098,154		
	Less Expenditures From Page 4		9,110,641		
	Increase (decrease)		(12,487)		
	Ending Fund Equity From Balance Sheet		635,636		
	Less Beginning Fund Equity From Balance Sheet		648,123		
	Increase (decrease)		(12,487)		
B. RECONCILIATION OF SCHOOL DISTRICT LIABILITY ACCT. #2075				Amount	
1. School district liability at beg. of year *(From balance sheet Acct # 2075, column b)*				- 0 -	
2. ADD: School district assessment for current year				4,892,714	
3. TOTAL LIABILITY WITHIN CURRENT YEAR *(Sum of lines 1 and 2)*				4,892,714	
4. SUBTRACT: Payments made to school district			<	4,892,714	>
	(To balance sheet Acct # 2075, column c)			- 0 -	
C. RECONCILIATION OF TAX ANTICIPATION NOTES				Amount	
1. Short-term (TANS) debt at beginning of year		$		-	
2. ADD: New issues during current year				2,650,000	
3. SUBTRACT: Issues retired during current year			<	1,250,000	>
4. Short-term (TANS) debt outstanding at end of year *(Lines 1 + 2 - 3)* (To balance sheet in Acct # 2230, column c)				1,400,000	

See accompanying independent accountant's compilation report

MS-5 Financial Report of the Budget Winchester

Reporting Year = n/a Reporting Year = 7/1/12 - 6/30/13

AMORTIZATION OF LONG-TERM DEBT (including proprietary and capital project funds)

Description (a)	Original obligation (b)	Purpose (c)	Annual installment (d)	Interest rate (e)	Date of final payment (f)	Bonds o/s at beginning of year (g)	Bonds issued this year (h)	Bonds retired this year (i)	Bonds o/s at end of year (j)
State revolving loan	$ 697,441	Landfill Closure	$ 46,496	3.950%	Nov 2012	$ 46,496		$ 46,496	$ -
State revolving loan	3,887,482	Sewer	including interest 133,126	2.720%	July 2032	-	3,887,482		3,887,482
									-
									-
									-
									-
TOTAL ——→	$ 4,584,923					$ 46,496	$ 3,887,482	$ 46,496	$ 3,887,482

Remarks

See accompanying independent accountant's compilation report

Supplemental Page
Revolving Funds and Conservation Funds

Please provide information regarding revenues, expenditures, and outstanding balances for Conservation Fund and each revolving fund under RSA 31:95-d.

Name of Fund	Revenues	Expenditures	Balance Remaining in Fund
Conservation	$ 6,607	$ 9,914	$ 125,581

See accompanying independent accountant's compilation report

MS-7

BUDGET OF A TOWN
WITH A MUNICIPAL BUDGET COMMITTEE

OF: WINCHESTER

BUDGET FORM FOR A TOWN WHICH HAS ADOPTED
THE PROVISIONS OF RSA 32:14 THROUGH 32:24

Appropriations and Estimates of Revenue for the Ensuing Year January 1, _____to December 31, _____

OR FISCAL YEAR FROM JULY 1, 2014 TO JUNE 30, 2015

IMPORTANT:

Please read RSA 32:5 applicable to all municipalities.

1. Use this form to list the operating budget and all special and individual warrant articles in the appropriate recommended and not recommended area. All proposed appropriations must be on this form.
2. Hold at least one public hearing on this budget.
3. When completed, a copy of the budget must be posted with the warrant. Another copy must be placed on file with the town clerk, and a copy sent to the Department of Revenue Administration at the address below within 20 days after the meeting.

Operating Budget 3314061.00

This form was posted with the warrant on (Date): January 27, 2014

BUDGET COMMITTEE

Please sign in ink.

Under penalties of perjury, I declare that I have examined the information contained in this form and to the best of my belief it is true, correct and complete.

Robert [illegible]
Harry [illegible]
[illegible]
[illegible]
Robert L Cowell
Elba Jackson

THIS BUDGET SHALL BE POSTED WITH THE TOWN WARRANT

FOR DRA USE ONLY

NH DEPARTMENT OF REVENUE ADMINISTRATION
MUNICIPAL SERVICES DIVISION
P.O. BOX 487, CONCORD, NH 03302-0487
(603)230-5090

MS-7
Rev. 05/12

MS-7 Budget - Town of WINCHESTER FY 2014-2015

1	2	3	4	5	6	7	8	9
ACCT.#	PURPOSE OF APPROPRIATIONS (RSA 32:3,V)	OP Bud. Warr. Art.#	Appropriations Prior Year As Approved by DRA	Actual Expenditures Prior Year	SELECTMEN'S APPROPRIATIONS Ensuing Fiscal Year (Recommended)	(Not Recommended)	BUDGET COMMITTEE'S APPROPRIATIONS Ensuing Fiscal Year (Recommended)	(Not Recommended)
	GENERAL GOVERNMENT							
4130-4139	Executive	3	106203	90143	79361	29905	109266	
4140-4149	Election,Reg.& Vital Statistics	3	103595	103806	108958		104001	4957
4150-4151	Financial Administration	3	117064	113716	110000	11274	121274	
4152	Revaluation of Property	3	29904	33851	32601		32600	1
4153	Legal Expense	3	25000	82651	60781	5955	66736	
4155-4159	Personnel Administration	3	481846	495221	544063		542814	1249
4191-4193	Planning & Zoning	3	33026		32168		31564	604
4194	General Government Buildings	3	105000	104945	109038		108455	583
4195	Cemeteries	3	37225	13951	38157		38157	
4196	Insurance	3	60998	59754	52513		52513	
4197	Advertising & Regional Assoc.	3	4777	4777	4900		4900	
4199	Other General Government	3	2600	2868	3000		2850	150
	PUBLIC SAFETY							
4210-4214	Police	3	499665	484623	508994		493647	15347
4215-4219	Ambulance	3	68736	77153	76286	6950	83236	
4220-4229	Fire	3	81501	72549	122746		101423	21323
4240-4249	Building Inspection	3	33026	55042	32168		31564	604
4290-4298	Emergency Management	3	8750	18716	15023		12341	2682
4299	Other (Including Communications)							
	AIRPORT/AVIATION CENTER							
4301-4309	Airport Operations							
	HIGHWAYS & STREETS							
4311	Administration							
4312	Highways & Streets	3	460470	477870	492500	20752	513252	
4313	Bridges							

MS-7 Budget - Town of WINCHESTER FY 2014-2015

1	2	3	4	5	6	7	8	9
ACCT.#	PURPOSE OF APPROPRIATIONS (RSA 32:3,V)	OP Bud. Warr. Art.#	Appropriations Prior Year As Approved by DRA	Actual Expenditures Prior Year	SELECTMEN'S APPROPRIATIONS Ensuing Fiscal Year (Recommended)	(Not Recommended)	BUDGET COMM. APPROPRIATIONS Ensuing Fiscal Year (Recommended)	(Not Recommended)
	HIGHWAYS & STREETS (cont.)							
4316	Street Lighting	3	25000	24333	25000		25000	
4319	Other	3	122721	132594	121934		121673	261
	SANITATION							
4321	Administration							
4323	Solid Waste Collection							
4324	Solid Waste Disposal	3	280000	280768	285282		283804	1478
4325	Solid Waste Clean-up							
4326-4329	Sewage Coll. & Disposal & Other							
	WATER DISTRIBUTION & TREATMENT							
4331	Administration							
4332	Water Services							
4335-4339	Water Treatment, Conserv.& Other							
	ELECTRIC							
4351-4352	Admin. and Generation							
4353	Purchase Costs							
4354	Electric Equipment Maintenance							
4359	Other Electric Costs							
	HEALTH/WELFARE							
4411	Administration	3	5100	4421	5156	394	5550	
4414	Pest Control							
4415-4419	Health Agencies & Hosp. & Other	3	64167	64167	62574		61559	1015
4441-4442	Administration & Direct Assist.	3	110025	132002	125273		122595	2678
4444	Intergovernmental Welfare Payemnts							
4445-4449	Vendor Payments & Other							

MS-7 Budget - Town of WINCHESTER FY 2014-2015

1	2	3	4	5	6	7	8	9
ACCT.#	PURPOSE OF APPROPRIATIONS (RSA 32:3,V)	OP Bud. Warr. Art.#	Appropriations Prior Year As Approved by DRA	Actual Expenditures Prior Year	SELECTMEN'S APPROPRIATIONS Ensuing Fiscal Year (Recommended)	(Not Recommended)	BUDGET COMMITTEE'S APPROPRIATIONS Ensuing Fiscal Year (Recommended)	(Not Recommended)
	CULTURE & RECREATION							
4520-4529	Parks & Recreation	3	17201	15830	24876		17376	7500
4550-4559	Library	3	62800	62800	87450		79985	7465
4583	Patriotic Purposes	3	600	616	1000	200	1200	
4589	Other Culture & Recreation							
	CONSERVATION							
4611-4612	Admin.& Purch. of Nat. Resources	3	1252	730	1185	565	1750	
4619	Other Conservation							
4631-4632	Redevelopment and Housing							
4651-4659	Economic Development							
	DEBT SERVICE							
4711	Princ.- Long Term Bonds & Notes	3	104497	46496	80000		80000	
4721	Interest-Long Term Bonds & Notes	3	64838	1838	53176		53176	
4723	Int. on Tax Anticipation Notes	3	10000	3385	10000		10000	
4790-4799	Other Debt Service							
	CAPITAL OUTLAY							
4901	Land							
4902	Machinery, Vehicles & Equipment							
4903	Buildings							
4909	Improvements Other Than Bldgs.		54000	54000				
	OPERATING TRANSFERS OUT							
4912	To Special Revenue Fund							
4913	To Capital Projects Fund							
4914	To Enterprise Fund							
	- Sewer		299430	294667				
	- Water		238372	232022				

MS-7 Budget - Town of WINCHESTER FY 2014-2015

1	2	3	4	5	6	7	8	9
ACCT.#	PURPOSE OF APPROPRIATIONS (RSA 32:3,V)	OP Bud. Warr. Art.#	Appropriations Prior Year As Approved by DRA	Actual Expenditures Prior Year	SELECTMEN'S APPROPRIATIONS Ensuing Fiscal Year (Recommended)	(Not Recommended)	BUDGET COMMITTEE'S APPROPRIATIONS Ensuing Fiscal Year (Recommended)	(Not Recommended)
	OPERATING TRANSFERS OUT (cont.)							
	- Electric							
	- Airport							
4918	To Nonexpendable Trust Funds							
4919	To Fiduciary Funds							
OPERATING BUDGET TOTAL			3854840	3777755	3306163	75995	3314261	67897

SPECIAL WARRANT ARTICLES

Special warrant articles are defined in RSA 32:3,VI, as appropriations: 1) in petitioned warrant articles; 2) appropriations raised by bonds or notes; 3) appropriations to or from a separate fund created pursuant to law, such as capital reserve funds or trusts funds; or 4) an appropriation designated on the warrant as a special article or as a nonlapsing or nontransferable article.

1	2	3	4	5	6	7	8	9
ACCT.#	PURPOSE OF APPROPRIATIONS (RSA 32:3,V)	Warr. Art.#	Appropriations Prior Year As Approved by DRA	Actual Expenditures Prior Year	SELECTMEN'S APPROPRIATIONS Ensuing Fiscal Year (Recommended)	(Not Recommended)	BUDGET COMMITTEE'S APPROPRIATIONS Ensuing Fiscal Year (Recommended)	(Not Recommended)
4915	To Capital Reserve Fund		107451	107450				
4916	To Exp.Tr.Fund		28000	28000				
4917	To Health Maint. Trust Funds							
	SEWER	3	ART. 3 SEWER 299430	294667	313888		313888	
	WATER	4	ART. 4 WATER 238372	232022	240677		240677	
	CAPITAL RESERVE BRIDGE RECONSTRUCTION	6	ART. 19 ELMM COMMUNITY CTR 50000	50000	50000		40000	10000
	EVERGREEN TRUST FUNDS	9			18000		18000	
	CAPITAL RESERVE ASSESSING UPDATE	10			16450		16450	
	CAPITAL RESERVE TOWN HALL UPGRADES	11			15000		15000	
	CAPITAL RESERVE CONANT LIBRARY	12			15000		15000	
SPECIAL ARTICLES RECOMMENDED					CONTINUED		CONTINUED	

INDIVIDUAL WARRANT ARTICLES

"Individual" warrant articles are not necessarily the same as "special warrant articles". An example of an individual warrant article might be negotiated cost items for labor agreements, leases or items of a one time nature you wish to address individually.

1	2	3	4	5	6	7	8	9
ACCT.#	PURPOSE OF APPROPRIATIONS (RSA 32:3,V)	Warr. Art.#	Appropriations Prior Year As Approved by DRA	Actual Expenditures Prior Year	SELECTMEN'S APPROPRIATIONS Ensuing Fiscal Year (Recommended)	(Not Recommended)	BUDGET COMMITTEE'S APPROPRIATIONS Ensuing Fiscal Year (Recommended)	(Not Recommended)
			ART. 14 PICKLE FESTIVAL 4000	4000				
	HIGHWAY TRUCK LEASE	7			29359.18		29359.18	
	POLICE SALARY INCREASE	8			28576			28576
	PICKLE FESTIVAL	15			4000			4000
	FIRE TRUCK LEASE	5			68000		68000	
INDIVIDUAL ARTICLES RECOMMENDED					129935.18		97359.18	

SPECIAL WARRANT ARTICLES

Special warrant articles are defined in RSA 32:3,VI, as appropriations: 1) in petitioned warrant articles; 2) appropriations raised by bonds or notes; 3) appropriations to or from a separate fund created pursuant to law, such as capital reserve funds or trusts funds; or 4) an appropriation designated on the warrant as a special article or as a nonlapsing or nontransferable article.

1	2	3	4	5	6	7	8	9
ACCT.#	PURPOSE OF APPROPRIATIONS (RSA 32:3,V)	Warr. Art.#	Appropriations Prior Year As Approved by DRA	Actual Expenditures Prior Year	SELECTMEN'S APPROPRIATIONS Ensuing Fiscal Year (Recommended)	(Not Recommended)	BUDGET COMMITTEE'S APPROPRIATIONS Ensuing Fiscal Year (Recommended)	(Not Recommended)
4915	To Capital Reserve Fund							
4916	To Exp.Tr.Fund							
4917	To Health Maint. Trust Funds							
	CAPITAL RESERVE FIRE APPARATUS	13			1	9999	10000	
	CAPITAL RESERVE TOWN BEACH RAMP	14			7500		7500	
	BOAT RAMP	18			1200			1200
	ELMM COMMUNITY CENTER	16			50000			50000
	WINCHESTER HISTORICAL	17				5000		5000
SPECIAL ARTICLES RECOMMENDED					727716		676515	

INDIVIDUAL WARRANT ARTICLES

"Individual" warrant articles are not necessarily the same as "special warrant articles". An example of an individual warrant article might be negotiated cost items for labor agreements, leases or items of a one time nature you wish to address individually.

1	2	3	4	5	6	7	8	9
ACCT.#	PURPOSE OF APPROPRIATIONS (RSA 32:3,V)	Warr. Art.#	Appropriations Prior Year As Approved by DRA	Actual Expenditures Prior Year	SELECTMEN'S APPROPRIATIONS Ensuing Fiscal Year (Recommended)	(Not Recommended)	BUDGET COMMITTEE'S APPROPRIATIONS Ensuing Fiscal Year (Recommended)	(Not Recommended)
INDIVIDUAL ARTICLES RECOMMENDED								

MS-7 Budget - Town of WINCHESTER FY 2014-2015

1	2	3	4	5	6
ACCT.#	SOURCE OF REVENUE	Warr. Art.#	Actual Revenues Prior Year	Selectmen's Estimated Revenues	Budget Committee's Est. Revenues
	TAXES				
3120	Land Use Change Taxes - General Fund		1061	3000	3000
3180	Resident Taxes				
3185	Yield Taxes		21433	15000	15000
3186	Payment in Lieu of Taxes		17273	12000	12000
3189	Other Taxes				
3190	Interest & Penalties on Delinquent Taxes		181822	100000	100000
	Inventory Penalties				
3187	Excavation Tax ($.02 cents per cu yd)		1831	1500	1500
	LICENSES, PERMITS & FEES				
3210	Business Licenses & Permits				
3220	Motor Vehicle Permit Fees		519539	450000	450000
3230	Building Permits		8849	10000	10000
3290	Other Licenses, Permits & Fees		42426	35000	35000
3311-3319	FROM FEDERAL GOVERNMENT		71961	62956	52956
	FROM STATE				
3351	Shared Revenues				
3352	Meals & Rooms Tax Distribution		194052	193522	193522
3353	Highway Block Grant		121352	121934	121934
3354	Water Pollution Grant				
3355	Housing & Community Development				
3356	State & Federal Forest Land Reimbursement		6375	6804	6804
3357	Flood Control Reimbursement				
3359	Other (Including Railroad Tax)		35472	1500	1500
3379	FROM OTHER GOVERNMENTS		57478	58000	58000
	CHARGES FOR SERVICES				
3401-3406	Income from Departments		27070	15000	15000
3409	Other Charges				
	MISCELLANEOUS REVENUES				
3501	Sale of Municipal Property		11483	35000	35000
3502	Interest on Investments		1320	500	500
3503-3509	Other		40564	6000	6000
	INTERFUND OPERATING TRANSFERS IN				
3912	From Special Revenue Funds				
3913	From Capital Projects Funds				

MS-7 **Budget - Town of** WINCHESTER FY 2014-2015

1	2	3	4	5	6
ACCT.#	SOURCE OF REVENUE	Warr. Art.#	Actual Revenues Prior Year	Selectmen's Estimated Revenues	Budget Committee's Est. Revenues
	INTERFUND OPERATING TRANSFERS IN (cont.)				
3914	From Enterprise Funds				
	Sewer - (Offset)		412664	318361	318361
	Water - (Offset)		299162	240042	240042
	Electric - (Offset)				
	Airport - (Offset)				
3915	From Capital Reserve Funds				
3916	From Trust & Fiduciary Funds		28000	18000	18000
3917	Transfers from Conservation Funds				
	OTHER FINANCING SOURCES				
3934	Proc. from Long Term Bonds & Notes				
	Amounts Voted From Fund Balance				
	Estimated Fund Balance to Reduce Taxes				
	TOTAL ESTIMATED REVENUE & CREDITS		2101187	16941.19	1694119

BUDGET SUMMARY

	PRIOR YEAR ADOPTED BUDGET	SELECTMEN'S RECOMMENDED BUDGET	BUDGET COMMITTEE'S RECOMMENDED BUDGET
Operating Budget Appropriations Recommended (from pg. 5)	3854840	3306163	3314261
Special Warrant Articles Recommended (from pg. 6)	723253	727716	676515
Individual Warrant Articles Recommended (from pg. 6)	4000	129935.18	97659.18
TOTAL Appropriations Recommended	4582093	4163814.18	4088135.18
Less: Amount of Estimated Revenues & Credits (from above)	2101187	1694119	1694119
Estimated Amount of Taxes to be Raised	2480906	2469659.18	2394016.18

Maximum Allowable Increase to Budget Committee's Recommended Budget per RSA 32:18: 395495.92
(See Supplemental Schedule With 10% Calculation)

MS-7
Rev. 05/12

BUDGET COMMITTEE SUPPLEMENTAL SCHEDULE

(For Calculating 10% Maximum Allowable Increase)
(RSA 32:18, 32:19, & 32:21)

Use VERSION #1 if budget does not contain Collective Bargaining Cost Items; RSA 32:21 Water Costs; or RSA 32:18-a Bond Override

LOCAL GOVERNMENTAL UNIT: WINCHESTER FISCAL YEAR END 2014-2015

	RECOMMENDED AMOUNT
1. Total **RECOMMENDED** by Budget Committee (See Posted Budget MS-7, 27, or 37)	4088135.18
LESS EXCLUSIONS:	
2. Principal: Long-Term Bonds & Notes	80000
3. Interest: Long-Term Bonds & Notes	53176
4. Capital Outlays Funded From Long-Term Bonds &Notes per RSA 33:8 & 33:7-b.	
5. Mandatory Assessments	
6. Total exclusions (Sum of rows 2 - 5)	< 133176 >
7. Amount recommended less recommended Exclusion amounts (line 1 less line 6)	3954959.18
8. Line 7 times 10%	395495.92
9. Maximum Allowable Appropriations (lines 1 + 8)	4483631.10

Line 8 is the maximum allowable increase to budget committee's recommended budget.

Attach a copy of this completed supplemental schedule to the back of the budget form.

MBA_10%

MS-DT

DEFAULT BUDGET OF THE TOWN

OF: WINCHESTER

For the Ensuing Year January 1, _____ to December 31, _____

or Fiscal Year From JULY 1, 2014 to JUNE 30, 2015

RSA 40:13, IX (b) "Default budget" as used in this subdivision means the amount of the same appropriations as contained in the operating budget authorized for the previous year, reduced and increased, as the case may be, by debt service, contracts, and other obligations previously incurred or mandated by law, and reduced by one-time expenditures contained in the operating budget. For the purposes of this paragraph, one-time expenditures shall be appropriations not likely to recur in the succeeding budget, as determined by the governing body, unless the provisions of RSA 40:14-b are adopted, of the local political subdivision.

1. Use this form to list the default budget calculation in the appropriate columns.
2. Post this form or any amended version with proposed operating budget (MS-6 or MS-7) and the warrant.
3. Per RSA 40:13, XI, (a), the default budget shall be disclosed at the first budget hearing.

GOVERNING BODY (SELECTMEN)

or

Budget Committee if RSA 40:14-b is adopted

Under penalties of perjury, I declare that I have examined the information contained in this form and to the best of my belief it is true, correct and complete.

NH DEPARTMENT OF REVENUE ADMINISTRATION
MUNICIPAL SERVICES DIVISION
P.O. BOX 487, CONCORD, NH 03302-0487
(603)230-5090

MS-DT
Rev. 12/11

Default Budget - Town of WINCHESTER FY 2014/2015

1	2	3	4	5	6
Acct. #	PURPOSE OF APPROPRIATIONS (RSA 32:3,V)	Prior Year Adopted Operating Budget	Reductions & Increases	Minus 1-Time Appropriations	DEFAULT BUDGET
	GENERAL GOVERNMENT				
4130-4139	Executive	109,266			109,266
4140-4149	Election,Reg.& Vital Statistics	104,001			104,001
4150-4151	Financial Administration	121,274			121,274
4152	Revaluation of Property	62,500	-29,900		32,600
4153	Legal Expense	66,736			66,736
4155-4159	Personnel Administration	624,115	- 81,301		542,814
4191-4193	Planning & Zoning	31,564			31,564
4194	General Government Buildings	108,455			108,455
4195	Cemeteries	38,157			38,157
4196	Insurance	61,602	- 9,089		52,513
4197	Advertising & Regional Assoc.	4,900			4,900
4199	Other General Government	2,850			2,850
	PUBLIC SAFETY				
4210-4214	Police	487,755	+ 5,892		493,647
4215-4219	Ambulance	83,236			83,236
4220-4229	Fire FOREST FIRE	90,901 9,202	+ 1,320		92,221 9,202
4240-4249	Building Inspection	31,564			31,564
4290-4298	Emergency Management	12,341			12,341
4299	Other (Incl. Communications)				
	AIRPORT/AVIATION CENTER				
4301-4309	Airport Operations				
	HIGHWAYS & STREETS				
4311	Administration				
4312	Highways & Streets	513,252			513,252
4313	Bridges				
4316	Street Lighting	25,000			25,000
4319	Other HBG	121,673			121,673
	SANITATION				
4321	Administration				
4323	Solid Waste Collection				
4324	Solid Waste Disposal	287,304	- 3,500		283,804
4325	Solid Waste Clean-up				
4326-4329	Sewage Coll. & Disposal & Other				

MS-DT

Default Budget - Town of WINCHESTER FY 2014-2015

1	2	3	4	5	6
Acct. #	PURPOSE OF APPROPRIATIONS (RSA 32:3,V)	Prior Year Adopted Operating Budget	Reductions & Increases	Minus 1-Time Appropriations	DEFAULT BUDGET
	WATER DISTRIBUTION & TREATMENT				
4331	Administration				
4332	Water Services				
4335-4339	Water Treatment, Conserv.& Other				
	ELECTRIC				
4351-4352	Admin. and Generation				
4353	Purchase Costs				
4354	Electric Equipment Maintenance				
4359	Other Electric Costs				
	HEALTH				
4411	Administration	5,550			5,550
4414	Pest Control				
4415-4419	Health Agencies & Hosp. & Other	61,559			61,559
	WELFARE				
4441-4442	Administration & Direct Assist.	122,595			122,595
4444	Intergovernmental Welfare Pymnts				
4445-4449	Vendor Payments & Other				
	CULTURE & RECREATION				
4520-4529	Parks & Recreation TOWN BEACH RECREATION	17,375 1			17,375 1
4550-4559	Library CONANT THAYER	76,485 3,500			76,485 3,500
4583	Patriotic Purposes	1,200			1,200
4589	Other Culture & Recreation				
	CONSERVATION				
4611-4612	Admin.& Purch. of Nat. Resources	1,750			1,750
4619	Other Conservation				
4631-4632	REDEVELOPMENT & HOUSING				
4651-4659	ECONOMIC DEVELOPMENT				
	DEBT SERVICE				
4711	Princ.- Long Term Bonds & Notes	58,000	+ 22,000		80,000
4721	Interest-Long Term Bonds & Notes	63,000	- 9,824		53,176
4723	Int. on Tax Anticipation Notes	10,000			10,000
4790-4799	Other Debt Service				

MS-DT
Rev. 10/10

Default Budget - Town of WINCHESTER FY 2014-2015

1	2	3	4	5	6
Acct. #	PURPOSE OF APPROPRIATIONS (RSA 32:3,V)	Prior Year Adopted Operating Budget	Reductions & Increases	Minus 1-Time Appropriations	DEFAULT BUDGET
	CAPITAL OUTLAY				
4901	Land				
4902	Machinery, Vehicles & Equipment				
4903	Buildings				
4909	Improvements Other Than Bldgs.				
	OPERATING TRANSFERS OUT				
4912	To Special Revenue Fund				
4913	To Capital Projects Fund				
4914	To Enterprise Fund				
	Sewer-				
	Water-				
	Electric-				
	Airport-				
4917	To Health Maint. Trust Funds				
4918	To Nonexpendable Trust Funds				
4919	To Fiduciary Funds				
	TOTAL	3,418,663	- 104,402		3,314,261

Please use the box below to explain increases or reductions in columns 4 & 5.

Acct #	Explanation for Increases	Acct #	Explanation for Reductions
4210	LEASE PAYMENT	4152	UPDATE/RESEARCH NOT NEEDED
4220	MUTUAL AID CONTRACT	4155	ACTUAL COST
4711	ACTUAL PAYMENT	4196	ACTUAL COST
		4324	HAZARDOUS WASTE NOT USED
		4721	ACTUAL PAYMENT

MS-DT
Rev. 10/10

DETAILED STATEMENT OF PAYMENTS
JULY 1, 2012 THROUGH JUNE 30, 2013

EXECUTIVE OFFICE	Net Working Budget	Current Year Expenditures	Balance Remaining
Administrator	$ 52,500.00	$ 39,879.20	$ 12,620.80
Selectmen Salaries	$ 10,000.00	$ 10,000.22	$ (0.22)
Supplies and Expenses	$ 1,500.00	$ 1,003.35	$ 496.65
Publications	$ 1,000.00	$ -	$ 1,000.00
Gasoline & Mileage	$ 600.00	$ 14.82	$ 585.18
Postage	$ 1,200.00	$ 513.28	$ 686.72
Advertising	$ 1,200.00	$ 475.14	$ 724.86
Equipment	$ 500.00	$ 395.98	$ 104.02
Background Checks	$ 1.00	$ 25.00	$ (24.00)
Training	$ 1,000.00	$ 200.00	$ 800.00
Adminstrator Assistant	$ 36,301.00	$ 37,235.76	$ (934.76)
Moderator's Salary	$ 400.00	$ 400.00	$ -
Public Works Coordinator	$ 1.00	$ -	$ 1.00
Boston Post Cane Exp.	$ -	$ -	$ -
Historic Dist. Comm.	$ -	$ -	$ -
Economic Development	$ -	$ -	$ -
Totals	**$ 106,203.00**	**$ 90,142.75**	**$ 16,060.25**

Town Clerk/Tax Collector	Net Working Budget	Current Year Expenditures	Balance Remaining
Town Clerk/Tax Collector	$ 38,314.00	$ 38,313.60	$ 0.40
Dep. Clerk/Tax Collector	$ 31,200.00	$ 31,267.50	$ (67.50)
Supplies & Expenses	$ 3,000.00	$ 1,530.55	$ 1,469.45
Computer Software Support	$ 4,000.00	$ 5,796.00	$ (1,796.00)
Clerk/Tax Col. Postage	$ 4,500.00	$ 4,484.55	$ 15.45
Registry of Deeds Fees	$ 1,000.00	$ 2,658.80	$ (1,658.80)
Vital Records	$ 3,400.00	$ 2,915.00	$ 485.00
Training	$ 1,000.00	$ 747.00	$ 253.00
Mileage	$ 250.00	$ 185.30	$ 64.70
Association Dues	$ 100.00	$ 40.00	$ 60.00
Lien/Deed Research	$ 7,000.00	$ 5,790.89	$ 1,209.11
Dog/Cat Expenses	$ 2,000.00	$ 1,506.33	$ 493.67
Election Workers	$ 2,000.00	$ 2,546.66	$ (546.66)
Stenographer/Town Meeting	$ 1.00	$ -	$ 1.00
Election Supp/Expense	$ 800.00	$ 997.68	$ (197.68)
Advertising	$ 430.00	$ 430.00	$ -
Official Ballot Expense	$ 4,500.00	$ 4,526.60	$ (26.60)
Absentee Postage	$ 100.00	$ 70.00	$ 30.00
Total	**$ 103,595.00**	**$ 103,806.46**	**$ (211.46)**

Financial Adminstration	Net Working Budget	Current Year Expenditures	Balance Remaining
Trustee Expenses	$ 1,700.00	$ 1,378.01	$ 321.99
Town Report	$ 3,000.00	$ 2,431.38	$ 568.62
Postage	$ 800.00	$ 799.90	$ 0.10
Audit	$ 17,000.00	$ 12,986.10	$ 4,013.90
Treasurer	$ 5,500.00	$ 5,499.96	$ 0.04
Deputy Treasurer	$ 100.00	$ 413.74	$ (313.74)
Treasurer's Expenses	$ 50.00	$ 64.49	$ (14.49)
Bank Fees	$ 500.00	$ 185.55	$ 314.45
Financial Supservisor	$ 45,843.00	$ 45,876.26	$ (33.26)
Financial Assistant	$ 36,171.00	$ 36,249.51	$ (78.51)
Supplies & Expenses	$ 2,000.00	$ 1,759.24	$ 240.76
Comp/Type/Copier Exp.	$ 3,800.00	$ 5,185.88	$ (1,385.88)
Budget Committee Expenses	$ 100.00	$ 346.19	$ (246.19)
Budget Committee Clerical	$ 500.00	$ 540.00	$ (40.00)
Total	**$ 117,064.00**	**$ 113,716.21**	**$ 3,347.79**

Property Records Office	Net Working Budget	Current Year Expenditures	Balance Remaining
Property Records Manager	$ 1.00	$ -	$ 1.00
Map Updates	$ 2,300.00	$ 3,450.00	$ (1,150.00)
Expenses	$ 1.00	$ 98.26	$ (97.26)
Training	$ 1.00	$ -	$ 1.00
Forester	$ 300.00	$ -	$ 300.00
Contracted Services	$ 15,000.00	$ 13,415.00	$ 1,585.00
Statistical Update	$ 1.00	$ -	$ 1.00
Data Verification	$ 9,700.00	$ 14,175.00	$ (4,475.00)
Software Support	$ 2,600.00	$ 2,713.00	$ (113.00)
Total	**$ 29,904.00**	**$ 33,851.26**	**$ (3,947.26)**

Judicial & Legal Expense	Net Working Budget	Current Year Expenditures	Balance Remaining
Attorney Fees Selectmen	$ 10,999.00	$ 34,265.41	$ (23,266.41)
Attorney Fees Health	$ 1,000.00	$ -	$ 1,000.00
Registry Expenses	$ 200.00	$ 203.11	$ (3.11)
Expenses	$ 400.00	$ 483.24	$ (83.24)
Prop. Sale Expenses	$ 1,000.00	$ 16.00	$ 984.00
Attorney Fees Landuse	$ 10,000.00	$ 46,018.00	$ (36,018.00)
Dogs & Cats (MRHS)	$ 1,400.00	$ 1,665.00	$ (265.00)
A.C. Lawrence Expenses	$ 1.00	$ -	$ 1.00
Total	**$ 25,000.00**	**$ 82,650.76**	**$ (57,650.76)**

Personnel Administration	Net Working Budget	Current Year Expenditures	Balance Remaining
Fica	$ 44,760.00	$ 46,517.25	$ (1,757.25)
Medicare	$ 14,808.00	$ 14,829.91	$ (21.91)
Police Retirement	$ 59,800.00	$ 47,500.32	$ 12,299.68
Town Employee Retirement	$ 40,617.00	$ 38,752.89	$ 1,864.11
Sick Time Buy Back	$ 8,403.00	$ 4,666.73	$ 3,736.27
Health Insurance	$ 254,799.00	$ 277,925.86	$ (23,126.86)
Flex Plan	$ 6,083.00	$ 5,270.37	$ 812.63
Delta Dental	$ 14,500.00	$ 15,855.31	$ (1,355.31)
Worker Compensation	$ 35,276.00	$ 40,113.66	$ (4,837.66)
Unemployment Comp.	$ 2,800.00	$ 3,788.74	$ (988.74)
Total	**$ 481,846.00**	**$ 495,221.04**	**$ (13,375.04)**

Building Operation	Net Working Budget	Current Year Expenditures	Balance Remaining
Town Hall Cutodians	$ 12,480.00	$ 12,480.00	$ -
Fuel	$ 35,000.00	$ 33,546.96	$ 1,453.04
Electricity	$ 20,000.00	$ 20,180.39	$ (180.39)
Town Hall Telephones	$ 4,500.00	$ 3,750.78	$ 749.22
Contracted Services	$ 11,000.00	$ 16,901.05	$ (5,901.05)
Town Clock Maintenance	$ 900.00	$ 900.00	$ -
Supplies & Expenses	$ 4,800.00	$ 5,156.50	$ (356.50)
Vehicle Maintenance	$ 1,000.00	$ 248.00	$ 752.00
Computers / I-T person	$ 9,820.00	$ 7,145.50	$ 2,674.50
Water/Sewer Expenses	$ 2,000.00	$ 1,475.65	$ 524.35
Copier service agreement	$ 3,500.00	$ 3,160.74	$ 339.26
Total	**$ 105,000.00**	**$ 104,945.57**	**$ 54.43**

Cemeteries	Net Working Budget	Current Year Expenditures	Balance Remaining
Labor	$ 25,000.00	$ 4,353.00	$ 20,647.00
Supplies & Expenses	$ 3,500.00	$ 3,713.35	$ (213.35)
Fence Repair	$ 1,500.00	$ 1,115.31	$ 384.69
Loam	$ 1,500.00	$ -	$ 1,500.00
Uniforms/Boots	$ 525.00	$ 169.99	$ 355.01
Telephone	$ 500.00	$ 384.01	$ 115.99
Contracted Services	$ 1,000.00	$ 3,790.00	$ (2,790.00)
Equipment & Repairs	$ 2,500.00	$ 298.39	$ 2,201.61
Water Lines	$ 200.00	$ -	$ 200.00
Truck	$ 1,000.00	$ 126.91	$ 873.09
Total	**$ 37,225.00**	**$ 13,950.96**	**$ 23,274.04**

Insurance	Net Working Budget	Current Year Expenditures	Balance Remaining
Building & Grounds	$ 28,736.00	$ 28,803.49	$ (67.49)
Police Liability	$ 500.00	$ 472.06	$ 27.94
EMT's	$ 925.00	$ 925.80	$ (0.80)
Firefighters	$ 242.00	$ 241.00	$ 1.00
Vehicle Insurance	$ 15,494.00	$ 14,041.01	$ 1,452.99
Police Full Time	$ 8,777.00	$ 10,030.48	$ (1,253.48)
Police Part Time	$ 6,012.00	$ 5,010.40	$ 1,001.60
Moblie Equipment	$ 312.00	$ 229.43	$ 82.57
Total	**$ 60,998.00**	**$ 59,753.67**	**$ 1,244.33**

Advert.& Regional Assoc.	Net Working Budget	Current Year Expenditures	Balance Remaining
Southwest Regional	$ 4,777.00	$ 4,777.00	$ -
Total	**$ 4,777.00**	**$ 4,777.00**	**$ -**

Other General Gov.	Net Working Budget	Current Year Expenditures	Balance Remaining
NHMA Dues	$ 2,600.00	$ 2,867.63	$ (267.63)
Total	**$ 2,600.00**	**$ 2,867.63**	**$ (267.63)**



Police Department	Net Working Budget	Current Year Expenditures	Balance Remaining
Police Chief	$ 52,388.00	$ 52,395.20	$ (7.20)
Lieutenant	$ 47,632.00	$ 47,632.00	$ -
Sergeant	$ 40,851.00	$ 4,712.40	$ 36,138.60
Corporal	$ 36,046.00	$ 35,888.63	$ 157.37
Officer	$ 35,880.00	$ 36,358.34	$ (478.34)
Officer	$ 36,046.00	$ 29,960.82	$ 6,085.18
Officer	$ 36,046.00	$ 27,710.68	$ 8,335.32
Youth Aid Officer (Grant)	$ 1.00	$ -	$ 1.00
Desk Officer	$ 25,688.00	$ 25,688.00	$ -
Part Time Officers	$ 10,000.00	$ 32,630.93	$ (22,630.93)
Overtime	$ 10,000.00	$ 17,358.33	$ (7,358.33)
Office Supplies	$ 2,600.00	$ 2,377.90	$ 222.10
Computer	$ 2,000.00	$ 3,073.43	$ (1,073.43)
Telephone	$ 8,550.00	$ 7,435.40	$ 1,114.60
Dog Officer	$ 12,378.00	$ 12,078.04	$ 299.96
Outside Activities	$ 1.00	$ (150.00)	$ 151.00
Grant Outside Activities	$ 1.00	$ -	$ 1.00
Recruitment/Pysch Exam	$ 1,500.00	$ 1,662.95	$ (162.95)
Training/Certifiaction	$ 5,000.00	$ 4,840.93	$ 159.07
Uniform	$ 4,500.00	$ 3,291.27	$ 1,208.73
Cruiser/Radio Maint.	$ 5,955.00	$ 9,123.72	$ (3,168.72)
Radio Maintenance	$ 4,200.00	$ 4,152.05	$ (52.05)
Contracted Services	$ 3,600.00	$ 6,028.25	$ (2,428.25)
Equipment and Supplies	$ 4,000.00	$ 4,036.37	$ (36.37)
Gasoline and Oil	$ 12,500.00	$ 19,488.40	$ (6,988.40)
Special Investigation	$ 2,000.00	$ 772.73	$ 1,227.27
Court Cost	$ 2,300.00	$ 2,308.86	$ (8.86)
P.A.A.C.C. Granat	$ 1.00	$ 131.25	$ (130.25)
Highway Safety Grant	$ 2,988.18	$ 3,610.98	$ (622.80)
Homeland Security Grant	$ 362.50	$ 362.50	$ -
Regional Prosecutor	$ 42,000.00	$ 44,585.16	$ (2,585.16)
Total	**$ 447,014.68**	**$ 439,545.52**	**$ 7,369.16**

Ambulance Department	Net Working Budget	Current Year Expenditures	Balance Remaining
Salary - Officers	$ 4,200.00	$ 4,000.00	$ 200.00
Ambulance Payroll	$ 26,000.00	$ 38,980.00	$ (12,980.00)
Clerical Support	$ 1,000.00	$ 1,400.00	$ (400.00)
Radios - Repair/Replace	$ 1,500.00	$ 390.00	$ 1,110.00
Maint. Vehicle/ Equip.	$ 2,000.00	$ 1,390.35	$ 609.65
Office Supplies	$ 600.00	$ 5.00	$ 595.00
Internet Service	$ 250.00	$ 201.42	$ 48.58
Uniform	$ 1,250.00	$ -	$ 1,250.00
Training	$ 900.00	$ 842.50	$ 57.50
Pagers & Chargers	$ 1.00	$ -	$ 1.00
Telephone	$ 600.00	$ 687.15	$ (87.15)
Contracted Services	$ 17,185.00	$ 18,269.94	$ (1,084.94)
Supplies	$ 4,250.00	$ 2,800.31	$ 1,449.69
Gasoline & Oil	$ 4,300.00	$ 4,513.83	$ (213.83)
Oxygen	$ 4,000.00	$ 3,617.04	$ 382.96
Vaccine	$ 200.00	$ -	$ 200.00
Public Relations/Recruitin	$ 500.00	$ 25.00	$ 475.00
Total	**$ 68,736.00**	**$ 77,122.54**	**$ (8,386.54)**

Fire Department	Net Working Budget	Current Year Expenditures	Balance Remaining
Fire Chief	$ 3,500.00	$ 3,499.92	$ 0.08
Asst. Fire Chief	$ 1,300.00	$ 1,299.96	$ 0.04
Fire Payroll	$ 20,000.00	$ 14,970.50	$ 5,029.50
Association Dues	$ 450.00	$ 565.00	$ (115.00)
Radios - Repair/Replace	$ 2,000.00	$ 3,141.35	$ (1,141.35)
Repairs to Equipment	$ 3,000.00	$ 9,817.14	$ (6,817.14)
Training	$ 100.00	$ 380.00	$ (280.00)
Chemicals	$ 1,500.00	$ 498.00	$ 1,002.00
Office Supplies	$ 150.00	$ 71.25	$ 78.75
Publications	$ 250.00	$ -	$ 250.00
Clerical Support	$ 1,200.00	$ 1,062.00	$ 138.00
Hose & Fittings	$ 1,000.00	$ 212.45	$ 787.55
Telephone	$ 1,500.00	$ 1,232.07	$ 267.93
Contracted Service	$ 16,950.00	$ 18,269.94	$ (1,319.94)
Equip./ Supplies/ Expenses	$ 18,000.00	$ 8,778.57	$ 9,221.43
Gasoline & Oil	$ 1,850.00	$ 1,651.04	$ 198.96
Vaccine	$ 500.00	$ -	$ 500.00
Fire Inspections	$ 50.00	$ 225.78	$ (175.78)
Grant Matching Funds	$ 1.00	$ -	$ 1.00
Total	**$ 73,301.00**	**$ 65,674.97**	**$ 7,626.03**

Forest Fire Department	Net Working Budget	Current Year Expenditures	Balance Remaining
Forest Fire Payroll	$ 2,600.00	$ 1,025.49	$ 1,574.51
Repairs to Equipment	$ 1,750.00	$ 2,312.48	$ (562.48)
Equipment & Supplies	$ 2,250.00	$ 3,181.94	$ (931.94)
Gasoline & Oil	$ 600.00	$ 353.69	$ 246.31
Grant Matching Funds	$ 1,000.00	$ -	$ 1,000.00
Total	**$ 8,200.00**	**$ 6,873.60**	**$ 1,326.40**

Land Use	Net Working Budget	Current Year Expenditures	Balance Remaining
BI Officer	$ 30,132.00	$ 13,523.25	$ 16,608.75
Administrator/ CE	$ 27,119.00	$ 35,142.34	$ (8,023.34)
Contracted Service	$ 500.00	$ 191.02	$ 308.98
Supplies	$ 1,000.00	$ 789.27	$ 210.73
Books, Maps ETC.	$ 1,000.00	$ 510.00	$ 490.00
Training	$ 600.00	$ 475.00	$ 125.00
Equipment	$ 650.00	$ 108.86	$ 541.14
Mileage	$ 1,850.00	$ 2,079.03	$ (229.03)
Postage	$ 2,200.00	$ 1,400.00	$ 800.00
Advertising	$ 800.00	$ 729.46	$ 70.54
Recording	$ 200.00	$ 93.37	$ 106.63
Historic District Comm.	$ 1.00	$ -	$ 1.00
Total	**$ 66,052.00**	**$ 55,041.60**	**$ 11,010.40**



Emergency Management	Net Working Budget	Current Year Expenditures	Balance Remaining
Director's Salary	$ 2,000.00	$ 2,000.00	$ -
Expenses	$ 2,000.00	$ 910.34	$ 1,089.66
Storm Damage Expenses	$ 100.00	$ -	$ 100.00
Wages/Reimb. Emergency	$ 100.00	$ -	$ 100.00
Program (Grant)	$ 1,000.00	$ 200.00	$ 800.00
RERP Program (Grant)	$ 13,425.42	$ 13,325.42	$ 100.00
Telephone	$ 1,700.00	$ 512.83	$ 1,187.17
Equipment	$ 1,500.00	$ 1,767.78	$ (267.78)
Advertising	$ 250.00	$ -	$ 250.00
Total	**$ 22,075.42**	**$ 18,716.37**	**$ 3,359.05**

Highway Department	Net Working Budget	Current Year Expenditures	Balance Remaining
Superintendent	$ 50,976.00	$ 50,784.73	$ 191.27
General Foreman	$ 41,808.00	$ 41,486.40	$ 321.60
First Full Time Employee	$ 33,962.00	$ 33,006.98	$ 955.02
Second Full Time Employee	$ 33,195.00	$ 32,385.60	$ 809.40
Third Full Time Employee	$ 39,420.00	$ 38,912.00	$ 508.00
Part Time Labor	$ 6,000.00	$ 3,739.85	$ 2,260.15
Highway Labor Overtime	$ 20,000.00	$ 24,926.27	$ (4,926.27)
Signs	$ 1,200.00	$ 993.92	$ 206.08
Welding Supplies	$ 800.00	$ 164.57	$ 635.43
Hardware	$ 700.00	$ 721.20	$ (21.20)
Diesel Fuel	$ 30,000.00	$ 33,520.27	$ (3,520.27)
Tires, Tubes & Chains	$ 2,000.00	$ 4,622.30	$ (2,622.30)
Plow Blades	$ 2,850.00	$ 2,392.74	$ 457.26
Salt	$ 50,000.00	$ 50,000.00	$ -
Gravel & Sand	$ 7,500.00	$ 12,487.54	$ (4,987.54)
Cold Patch	$ 1,000.00	$ 1,865.00	$ (865.00)
Culverts & Drainage	$ 500.00	$ 848.99	$ (348.99)
Equipment Repairs & Maint.	$ 40,000.00	$ 44,149.72	$ (4,149.72)
Oil & Grease	$ 2,000.00	$ 1,403.93	$ 596.07
Paint For Street	$ 2,000.00	$ 2,523.78	$ (523.78)
Lumber	$ 300.00	$ -	$ 300.00
Office Supplies	$ 1,000.00	$ 359.74	$ 640.26
Calcium Chloride	$ 8,000.00	$ 5,511.82	$ 2,488.18
Telephone	$ 2,000.00	$ 1,768.66	$ 231.34
Catch Basin Cleaning	$ 5,200.00	$ 9,120.00	$ (3,920.00)
Contracted Services	$ 10,000.00	$ 12,340.00	$ (2,340.00)
Equipment	$ 1,000.00	$ 2,833.93	$ (1,833.93)
Gasoline	$ 1,000.00	$ 1,242.91	$ (242.91)
Safety Equip./ Expenses	$ 2,000.00	$ 5,165.85	$ (3,165.85)
Equip. Tras. From Landfill	$ 1.00	$ (11,498.50)	$ 11,499.50
Bridge Maint. & Repair	$ 1,000.00	$ 4,642.88	$ (3,642.88)
Tree Removal	$ 8,000.00	$ 10,390.00	$ (2,390.00)
Truck Lease Payment	$ 21,058.00	$ 21,057.14	$ 0.86
Tarring	$ 34,000.00	$ 34,000.00	$ -
Total	**$ 460,470.00**	**$ 477,870.22**	**$ (17,400.22)**

Street Lighting	Net Working Budget	Current Year Expenditures	Balance Remaining
Utility Charges	$ 25,000.00	$ 24,332.82	$ 667.18
Total	**$ 25,000.00**	**$ 24,332.82**	**$ 667.18**

Highway Block Grant	Net Working Budget	Current Year Expenditures	Balance Remaining
Highway Block Grant	$ 121,673.30	$ 119,853.66	$ 1,819.64
Carryover	$ 12,740.06	$ 12,740.06	$ -
Total	**$ 134,413.36**	**$ 132,593.72**	**$ 1,819.64**

Landfill Department	Net Working Budget	Current Year Expenditures	Balance Remaining
Trash Disposal Contract	$ 246,477.00	$ 244,710.18	$ 1,766.82
Landfill Labor	$ 11,541.00	$ 12,530.00	$ (989.00)
Monitoring	$ 3,500.00	$ 2,085.00	$ 1,415.00
Training	$ 100.00	$ 50.00	$ 50.00
Telephone	$ 930.00	$ 818.28	$ 111.72
Equip. Reimb. To Highway	$ 9,000.00	$ 11,498.50	$ (2,498.50)
Contracted Service	$ 1,000.00	$ 1,085.50	$ (85.50)
Vehicles and Equipment	$ 500.00	$ -	$ 500.00
Supplies & Expenses	$ 1,200.00	$ 912.05	$ 287.95
Gas & Oil	$ 500.00	$ 456.78	$ 43.22
Electricity	$ 1,100.00	$ 1,295.74	$ (195.74)
Tire Removal	$ 50.00	$ -	$ 50.00
Water	$ 200.00	$ 256.00	$ (56.00)
Waste Oil	$ 100.00	$ -	$ 100.00
Safety Equipment/ Supplies	$ 300.00	$ -	$ 300.00
Derainage Improvements	$ 1.00	$ 812.76	$ (811.76)
Hazardous Waste Disposal	$ 3,500.00	$ 4,007.34	$ (507.34)
DES Financial Assurance	$ 1.00	$ 250.00	$ (249.00)
Total	**$ 280,000.00**	**$ 280,768.13**	**$ (768.13)**

Health Officer	Net Working Budget	Current Year Expenditures	Balance Remainging
Health Officer	$ 2,745.00	$ 2,466.75	$ 278.25
Deputy Health Officer	$ 580.00	$ 580.00	$ -
Training	$ 175.00	$ 210.00	$ (35.00)
Mileage	$ 300.00	$ 283.76	$ 16.24
Books	$ 250.00	$ 349.00	$ (99.00)
Supplies	$ 300.00	$ 146.00	$ 154.00
Postage	$ 150.00	$ 65.00	$ 85.00
Lake Wtr Testing	$ 600.00	$ 320.00	$ 280.00
Total	**$ 5,100.00**	**$ 4,420.51**	**$ 679.49**
Health Agencies	Net Working Budget	Current Year Expenditures	Balance Remaining
Big Brother/Sister	400	400	0
Home Health Care & C. Ser	$ 31,000.00	$ 31,000.00	$ -
Meals-on-Wheels	$ 7,119.00	$ 7,119.00	$ -
Monadnock Family Services	$ 5,448.00	$ 5,448.00	$ -
Community Kitchen	$ 15,000.00	$ 15,000.00	$ -
Southwestern Comm. Ser.	$ 3,200.00	$ 3,200.00	$ -
Child Advocacy Center	$ 1,000.00	$ 1,000.00	$ -
Brattleboro Drop in CTR	$ 500.00	$ 500.00	$ -
Red Cross	$ 500.00	$ 500.00	$ -
Total	**$ 64,167.00**	**$ 64,167.00**	**$ -**

Welfare Administation	Net Working Budget	Current Year Expenditures	Balance Remaining
Officer's Salary	$ 8,500.00	$ 8,499.96	$ 0.04
Deputy Officer	$ 500.00	$ 97.76	$ 402.24
Total	**$ 9,000.00**	**$ 8,597.72**	**$ 402.28**

Welfare	Net Working Budget	Current Year Expenditures	Balance Remaining
General Welfare	$ 100,000.00	$ 123,084.85	$ (23,084.85)
Welfare Exxpenses	$ 250.00	$ 99.50	$ 150.50
Postage	$ 25.00	$ -	$ 25.00
Contracted Services	$ 300.00	$ -	$ 300.00
Supplies	$ 250.00	$ 195.04	$ 54.96
Fair Hearing Officer	$ 200.00	$ 25.00	$ 175.00
Total	**$ 101,025.00**	**$ 123,404.39**	**$ (22,379.39)**

Town Beach	Net Working Budget	Current Year Expenditures	Balance Remaining
Personnel	$ 15,000.00	$ 13,328.18	$ 1,671.82
Electricity	$ 300.00	$ 199.33	$ 100.67
Bldg. and Ground Maint.	$ 300.00	$ -	$ 300.00
Water & Sewer Expense	$ 200.00	$ 80.00	$ 120.00
Contracted Services	$ 400.00	$ 642.91	$ (242.91)
Materials/Supplies/Exps.	$ 1,000.00	$ 1,579.41	$ (579.41)
Total	**$ 17,200.00**	**$ 15,829.83**	**$ 1,370.17**

Recreational Facilities	Net Working Budget	Current Year Expenditures	Balance Remaining
Town Recreaton	$ 1.00	$ -	$ 1.00
Total	**$ 1.00**	**$ -**	**$ 1.00**

Conant Public Library	Net Working Budget	Current Year Expenditures	Balance Remaining
Conant Public Library	$ 60,800.00	$ 60,800.00	$ -
Total	**$ 60,800.00**	**$ 60,800.00**	**$ -**

Thayer Public Library	Net Working Budget	Current Year Expenditures	Balance Remaining
Thayer Public Library	$ 2,000.00	$ 2,000.00	$ -
Total	**$ 2,000.00**	**$ 2,000.00**	**$ -**

Patriotic Purposes	Net Working Budget	Current Year Expenditures	Balance Remaining
Memorial Day	$ 600.00	$ 615.60	$ (15.60)
Total	**$ 600.00**	**$ 615.60**	**$ (15.60)**

Conservation Commission	Net Working Budget	Current Year Expenditures	Balance Remaining
Training	$ 125.00	$ -	$ 125.00
Dues	$ 425.00	$ 70.00	$ 355.00
NH Soc. Youth Camp School	$ 300.00	$ -	$ 300.00
Postage	$ 50.00	$ -	$ 50.00
Supplies & Expenses	$ 1.00	$ 56.79	$ (55.79)
Fees:Seminar/Meeting	$ 100.00	$ 100.00	$ -
Building/Grounds Maint.	$ 1.00	$ 503.64	$ (502.64)
Timber Harvest Problems	$ 150.00	$ -	$ 150.00
Computer Equipment	$ 100.00	$ -	$ 100.00
Total	**$ 1,252.00**	**$ 730.43**	**$ 521.57**

Debt Service Bond/Note	Net Working Budget	Current Year Expenditures	Balance Remaining
Sewer Project	$ 58,000.00	$ -	$ 58,000.00
SRF Landfill	$ 46,497.00	$ 46,496.07	$ 0.93
Total	**$ 104,497.00**	**$ 46,496.07**	**$ 58,000.93**

Debt Service Interest	Net Working Budget	Current Year Expenditures	Balance Remaining
Sewer Project	$ 63,000.00	$ -	$ 63,000.00
SRF Landfill	$ 1,838.00	$ 1,837.76	$ 0.24
Total	**$ 64,838.00**	**$ 1,837.76**	**$ 63,000.24**

Interest Tax Anticipation	Net Working Budget	Current Year Expenditures	Balance Remaining
Interest on T.A.N.	$ 10,000.00	$ 3,385.41	$ 6,614.59
Total	**$ 10,000.00**	**$ 3,385.41**	**$ 6,614.59**

Capital Outlay Improv	Net Working Budget	Current Year Expenditures	Balance Remaining
Main Street Sidewalks	$ 288,634.44	$ 53,150.79	$ 235,483.65
Commerical Development	$ 7,716.00	$ -	$ 7,716.00
Pickle Festival	$ 4,000.00	$ 4,000.00	$ -
Elmm Community Ctr.	$ 50,000.00	$ 50,000.00	$ -
Hawkins Road	$ 1.00	$ -	$ 1.00
Cops Grant	$ 56,000.00	$ 45,077.79	$ 10,922.21
Total	**$ 406,351.44**	**$ 152,228.58**	**$ 254,122.86**

Capital Reserve Funds	Net Working Budget	Current Year Expenditures	Balance Remaining
Conant Library	$ 50,000.00	$ 50,000.00	$ -
Mutual Aid	$ 1.00	$ -	$ 1.00
Assessing	$ 28,450.00	$ 28,450.00	$ -
Bridge Consturction	$ 20,000.00	$ 20,000.00	$ -
Emergency Relief	$ 5,000.00	$ 5,000.00	$ -
Invasive Exotic Plants	$ 3,000.00	$ 3,000.00	$ -
Computers	$ 1,000.00	$ 1,000.00	$ -
Total	**$ 107,451.00**	**$ 107,450.00**	**$ 1.00**

New Trust Funds	Net Working Budget	Current Year Expenditures	Balance Remaining
Evergreen Gen Trust	$ 28,000.00	$ 28,000.00	$ -
Total	**$ 28,000.00**	**$ 28,000.00**	**$ -**

Taxes Paid to County	Net Working Budget	Current Year Expenditures	Balance Remaining
County Tax	$ 966,861.00	$ 966,861.00	$ -

Taxes Paid to School Dist.	Net Working Budget	Current Year Expenditures	Balance Remaining
Winchester School Dist.	$ 4,892,714.00	$ 4,892,714.00	$ -
Total	**$ 4,892,714.00**	**$ 4,892,714.00**	**$ -**

Total General Fund	**$ 9,501,331.90**	**$ 9,163,761.10**	**$ 337,470.80**

ACTUAL & ANTICIPATED REVENUES
JULY 1, 2012 THROUGH JUNE 30, 2013

Property Taxes	Current year Budgeted	Current Year YTD Revenue	Balance Uncollected
Property Taxes	$ -	$ 7,760,157.88	$ (7,760,157.88)
Total	**$ -**	**$ 7,760,157.88**	**$ (7,760,157.88)**

Land Use Change Taxes	Current year Budgeted	Current Year YTD Revenue	Balance Uncollected
Land Use Change Taxes	$ 3,000.00	$ 4,420.00	$ (1,420.00)
Total	**$ 3,000.00**	**$ 4,420.00**	**$ (1,420.00)**

Yield Taxes	Current year Budgeted	Current Year YTD Revenue	Balance Uncollected
Timber Yield Taxes	$ 15,000.00	$ 21,432.88	$ (6,432.88)
Total	**$ 15,000.00**	**$ 21,432.88**	**$ (6,432.88)**

Payment in Lieu of Taxes	Current year Budgeted	Current Year YTD Revenue	Balance Uncollected
Payment in Lieu of Taxes	$ 12,000.00	$ 17,273.43	$ (5,273.43)
Total	**$ 12,000.00**	**$ 17,273.43**	**$ (5,273.43)**

Gravel Tax	Current year Budgeted	Current Year YTD Revenue	Balance Uncollected
Gravel Excavation Tax	$ 1,500.00	$ 1,830.72	$ (330.72)
Total	**$ 1,500.00**	**$ 1,830.72**	**$ (330.72)**

Int. & Penalties on Taxes	Current year Budgeted	Current Year YTD Revenue	Balance Uncollected
Int. & Penalties on Taxes	$ 100,000.00	$ 182,457.78	$ (82,457.78)
Total	**$ 100,000.00**	**$ 182,457.78**	**$ (82,457.78)**

Tax Deed Entries	Current year Budgeted	Current Year YTD Revenue	Balance Uncollected
Tax Rebates/ Refunds	$ -	$ (20,000.00)	$ -
Total	**$ -**	**$ (20,000.00)**	**$ -**

Motor Vehicle Permits	Current year Budgeted	Current Year YTD Revenue	Balance Uncollected
Motor Vehicle Permit Fees	$ 450,000.00	$ 519,539.12	$ (69,539.12)
Total	**$ 450,000.00**	**$ 519,539.12**	**$ (69,539.12)**

Building Permits	Current year Budgeted	Current Year YTD Revenue	Balance Uncollected
Building Permits	$ 10,000.00	$ -	$ 10,000.00
Building Permits	$ -	$ 8,849.20	$ (8,849.20)
Electrical Permits	$ -	$ 175.00	$ (175.00)
Mechanical Permit	$ -	$ -	$ -
Plumbing Permits	$ -	$ -	$ -
Demolition Permits	$ -	$ 105.00	$ (105.00)
Historic District Permits	$ -	$ 30.00	$ (30.00)
Totals	**$ 10,000.00**	**$ 9,159.20**	**$ 840.80**

License/Report/Permit/Fees	Current year Budgeted	Current Year YTD Revenue	Balance Uncollected
License/Report/Permit/Fees	$ 35,000.00	$ -	$ 35,000.00
Dog Licenses	$ -	$ 3,889.00	$ (3,889.00)
Dog Fines	$ -	$ 1,150.00	$ (1,150.00)
Marriage License Fees	$ -	$ 1,720.00	$ (1,720.00)
Parking Violation Fees	$ -	$ 30.00	$ (30.00)
TCTC Points of Sales	$ -	$ 5,787.50	$ (5,787.50)
Junkyard Permits	$ -	$ 50.00	$ (50.00)
Race Track Permits	$ -	$ 300.00	$ (300.00)

Town Office Filing Fees	$ -	$ -	$ -
Burial Permits	$ -	$ 7,050.00	$ (7,050.00)
Planning Board Fees	$ -	$ 1,633.41	$ (1,633.41)
Zoning Board of Adj. Fees	$ -	$ 1,019.36	$ (1,019.36)
Police Reports	$ -	$ 688.50	$ (688.50)
Transfer Station Stickers	$ -	$ 18,778.00	$ (18,778.00)
Engineering Fees	$ -	$ -	$ -
Vendor's Permits	$ -	$ -	$ -
Trailer Permits	$ -	$ -	$ -
Historic District Application	$ -	$ -	$ -
Driveway Permit Fess	$ -	$ 20.00	$ (20.00)
Totals	**$ 35,000.00**	**$ 42,115.77**	**$ (7,115.77)**

Cops grant revenue	**$ 56,000.00**	**$ 36,066.18**	**$ 19,933.82**

Revenue From Gov.	Current year Budgeted	Current Year YTD Revenue	Balance Uncollected
Meals & Rooms Tax Rev	$ 194,083.00	$ 194,052.41	$ 30.59
Highway Block Grant	$ 121,673.00	$ 121,351.77	$ 321.23
Landfill Closure Grant	$ -	$ 12,499.73	$ (12,499.73)
Pisgah Park Reimbursement	$ 10,306.00	$ 6,375.04	$ 3,930.96
Gas Tax Reimbursement	$ 1,500.00	$ 1,623.60	$ (123.60)
Landfill Closure Grant	$ 12,500.00	$ -	$ 12,500.00
Richmond Landfill	$ 58,000.00	$ 57,477.80	$ 522.20
Police Witness Fees	$ -	$ 534.79	$ (534.79)
Emerg. Mgmt. RERP Grant	$ -	$ 20,813.52	$ (20,813.52)
Volunteer fire assist. Grt	$ -	$ 959.76	$ (959.76)
Interpleader Funds	$ -	$ 9,499.46	$ (9,499.46)
Police DWI Grant	$ -	$ 2,957.94	$ (2,957.94)
Police Homeland Sec. Grt	$ -	$ 362.50	$ (362.50)
OHRV Grant Patrols	$ -	$ 1,125.00	$ (1,125.00)
Police Enforcement Grant	$ -	$ 3,621.67	$ (3,621.67)
Trans. Enhancement Grt	$ -	$ 63,642.68	$ (63,642.68)
Total	**$ 398,062.00**	**$ 496,897.67**	**$ (98,835.67)**

Income From Departments	Current year Budgeted	Current Year YTD Revenue	Balance Uncollected
Ambulance Service	$ 15,000.00	$ 21,242.24	$ (6,242.24)
Notary Public Fees	$ -	$ 22.00	$ (22.00)
Copies	$ -	$ 31.00	$ (31.00)
PR. Office Copies	$ -	$ 2.00	$ (2.00)
Executive Office Copies	$ -	$ 78.50	$ (78.50)
Total	**$ 15,000.00**	**$ 21,375.74**	**$ (6,375.74)**

Rev. From Misc. Sources	Current year Budgeted	Current Year YTD Revenue	Balance Uncollected
Deferred Tax Liens E/D	$ -	$ 1,200.00	$ (1,200.00)
Land Lease Revenue	$ -	$ 9,697.00	$ (9,697.00)
Cell Tower Lease	$ -	$ 13,799.94	$ (13,799.94)
LGC Contribution Holiday	$ -	$ 1,255.53	$ (1,255.53)
W.C. Return of Contribution	$ -	$ 1,001.86	$ (1,001.86)
Flex Plan Return	$ -	$ 639.87	$ (639.87)
Rebates/ Refunds	$ -	$ 273.47	$ (273.47)
Insurance Settlement	$ -	$ 579.57	$ (579.57)
Property Room Income	$ -	$ 57.77	$ (57.77)
Total	**$ -**	**$ 28,505.01**	**$ (28,505.01)**

Sale of Town Property	Current year Budgeted	Current Year YTD Revenues	Balance Uncollected
Sale of Town Owned Prop.	$ 35,000.00	$ 11,482.88	$ 23,517.12
Total	**$ 35,000.00**	**$ 11,482.88**	**$ 23,517.12**

Interest on Investments	Current year Budgeted	Current Year YTD Revenues	Balance Uncollected
Interest on Investments	$ 500.00	$ 1,314.99	$ (814.99)
Total	**$ 500.00**	**$ 1,314.99**	**$ (814.99)**

Fines & Forfeits	Current year Budgeted	Current Year YTD Revenues	Balance Uncollected
Court Fines	$ 5,000.00	$ 6,750.55	$ (1,750.55)
Court Ordered Restitution	$ -	$ 240.00	$ (240.00)
Total	**$ 5,000.00**	**$ 6,990.55**	**$ (1,990.55)**

Other Misc. Revenues	Current year Budgeted	Current Year YTD Revenues	Balance Uncollected
Bad Checks TC/TC	$ -	$ 370.35	$ (370.35)
Earth excavation bond	$ -	$ 138.00	$ (138.00)
Welfare Reimbursement	$ -	$ 3,388.71	$ (3,388.71)
Forest Fire Reimb.	$ -	$ 1,041.74	$ (1,041.74)
New Trust Funds	$ 1,000.00	$ -	$ 1,000.00
Total	**$ 1,000.00**	**$ 4,938.80**	**$ (3,938.80)**

Enterprise Funds	Current year Budgeted	Current Year YTD Revenues	Balance Uncollected
Water Dept.	$ 238,372.00	$ -	$ 238,372.00
Sewer Dept.	$ 299,430.00	$ -	$ 299,430.00
Total	**$ 537,802.00**	**$ -**	**$ 537,802.00**

Trans. From Trust Funds	Current year Budgeted	Current Year YTD Revenues	Balance Uncollected
Evergreen Cem. Exp. Care	$ 28,000.00	$ 28,000.00	$ -
Total	**$ 28,000.00**	**$ 28,000.00**	**$ -**

Total General Fund	**$ 1,593,803.00**	**$ 8,878,984.98**	**$ (7,285,181.98)**

DEPARTMENT OF REVENUE ADMINISTRATION

Municipal Services Division

2013 Tax Rate Calculation

11/14/13

TOWN/CITY: WINCHESTER

No Audit Received - RSA 41:31-d

Gross Appropriations	4,213,418
Less: Revenues	1,981,119
	0
Add: Overlay (RSA 76:6)	33,994
War Service Credits	72,600

Net Town Appropriation			2,338,893		
Special Adjustment			0		
Approved Town/City Tax Effort				2,338,893	**TOWN RATE 8.40**

SCHOOL PORTION

Net Local School Budget: Gross Approp. - Revenue	11,234,427	1,745,223	9,489,204		
Regional School Apportionment			0		
Less: Education Grant			(4,180,847)		
Education Tax (from below)			(700,765)		
Approved School(s) Tax Effort				4,607,592	**LOCAL SCHOOL RATE 16.53**

EDUCATION TAX

Equalized Valuation(no utilities) x		$2.435		**STATE SCHOOL RATE 2.61**
287,788,333			700,765	
Divide by Local Assessed Valuation (no utilities)				
268,157,695				

COUNTY PORTION

Due to County	889,846		
	0		
Approved County Tax Effort		889,846	**COUNTY RATE 3.19**

		TOTAL RATE 30.73
Total Property Taxes Assessed	8,537,096	
Less: War Service Credits	(72,600)	
Add: Village District Commitment(s)	0	
Total Property Tax Commitment	**8,464,496**	

PROOF OF RATE

		Local Assessed Valuation	Tax Rate	Assessment
Education Tax	(no utilities)	268,157,695	2.61	700,765
All Other Taxes		278,705,695	28.12	7,836,331
				8,537,096

TRC#
155

TRC#
155

Winchester Parcel Count

	# of Parcels	Value
RESIDENTIAL LAND ONLY (not including current use):	276	$6,745,100
RESIDENTIAL LAND ONLY (with current use):	348	$2,546,795
RESIDENTIAL LAND & BUILDINGS (not including current use): - Median: $139,500	937	$141,829,300
RESIDENTIAL LAND & BUILDINGS (with current use):	174	$35,100,988
MANUFACTURED HOUSING ON OWN LAND:	190	$16,103,994
MANUFACTURED HOUSING ON LAND OF ANOTHER:	321	$7,356,300
DUPLEX & MULTI-FAMILY:	96	$17,374,525
COMMERCIAL/INDUST. LAND ONLY (not including current use):	30	$5,064,100
COMMERCIAL/INDUST. LAND & BUILDING (not including current use):	85	$31,872,800
COMMERCIAL/INDUST. (with current use):	13	$6,910,190
UTILITY:	2	$10,548,000
TOTAL TAXABLE:	2472	$281,452,092
TOTAL EXEMPT/NON TAXABLE:	105	$30,474,037
TOTAL NUMBER OF PARCELS:	2577	
(TOTAL NUMBER OF CARDS):	2678	
PROPERTIES WITH VIEWS (included above):	97	
PROPERTIES WITH WATER FRONTAGE (included above):	146	

CAPITAL RESERVE FUNDS
SEWER DEPARTMENT
FISCAL YEAR 2012-2013

	VENDOR	DEPOSITS	EXPENSE	BALANCE
Beginning Balance as of July 1, 2012				85,026.10
July				
August	Leonard Lawrence		-3,020.00	
September	M&L Asphalt		-2,000.00	
	Mitchell Sand		-8,292.84	
2013 March	South-Worth Milton Inc.		-3,000.00	
April	South-Worth Milton Inc.		-3,000.00	
June Transfer to Charter Trust		100,000.00		
Balance interest income as of June 30, 2013				6.72
CHARTER TRUST BALANCE AS OF JUNE 30, 2013				**166,667.61**

CAPITAL RESERVE FUNDS
WATER DEPARTMENT
FISCAL YEAR 2012-2013

	VENDOR	DEPOSITS	EXPENSE	BALANCE
Beginning Balance as of July 1, 2012				150,702.79
July	E.J. Prescott		-3,257.52	
	Mitchell Sand & Gravel		-8,437.58	
	Layne Christensen Co.		-23,496.38	
August	Layne Christensen Co.		-12,008.55	
September	E.J. Prescott		-8,060.00	
October	Dompier Electric		-433.56	
	Toomey Water Sales		-5,228.11	
	Underwater Solutions		-4,090.00	
November	VSG New England		-5,400.00	
2013 February	Toomey Water Sales		-16,216.02	
May	Southworth-Milton Inc.		-3,000.00	
June	Transfer to Charter Trust	60,000.00		
	Southworth-Milton Inc.		-3,000.00	
	Wilson Controls		-1,990.00	
Balance interest income as of June 30, 2013				8.04
CHARTER TRUST BALANCE AS OF JUNE 30, 2013				**118,928.10**

MS-61

TAX COLLECTOR'S REPORT

For the Municipality of WINCHESTER Year Ending 06/30/2013

DEBITS

UNCOLLECTED TAXES AT THE BEGINNING OF THE YEAR*		LEVY FOR YEAR 2013	PRIOR LEVIES 2012	2011	2010+
Property Taxes	#3110	xxxxxx	$ 1,246,152.56	$ 225.00	$ 0.00
Resident Taxes	#3180	xxxxxx	$ 0.00	$ 0.00	$ 0.00
Land Use Change Taxes	#3120	xxxxxx	$ 3,840.00	$ 0.00	$ 0.00
Timber Yield Taxes	#3185	xxxxxx	$ 3,972.11	$ 0.00	$ 0.00
Excavation Tax @ $.02/yd	#3187	xxxxxx	$ 0.00	$ 0.00	$ 0.00
Utility Charges	#3189	xxxxxx	$ 74,584.04	$ 40,406.49	$ 19,930.14
Betterment Taxes		xxxxxx	$ 0.00	$ 0.00	$ 0.00
Prior Years' Credits Balance**		($ 6,973.54)			
This Year's New Credits		($ 10,114.07)			

TAXES COMMITTED THIS FISCAL YEAR

Property Taxes	#3110	$ 3,841,198.00	$ 3,576,977.88
Resident Taxes	#3180	$ 0.00	$ 0.00
Land Use Change Taxes	#3120	$ 4,420.00	$ 0.00
Timber Yield Taxes	#3185	$ 21,432.88	$ 0.00
Excavation Tax @ $.02/yd	#3187	$ 1,830.72	$ 0.00
Utility Charges	#3189	$ 339,648.65	$ 355,187.73
Betterment Taxes		$ 0.00	$ 0.00

FOR DRA USE ONLY

OVERPAYMENT REFUNDS

Property Taxes	#3110				
Resident Taxes	#3180				
Land Use Change	#3120				
Yield Taxes	#3185				
Excavation Tax @ $.02/yd	#3187				
Credits Refunded		$ 5,683.85	$ 0.00	$ 0.00	$ 0.00
Interest - Late Tax	#3190	$ 442.58	$ 69,605.59	$ 3,177.46	$ 1,671.06
Resident Tax Penalty	#3190	$ 0.00	$ 0.00	$ 0.00	$ 0.00
TOTAL DEBITS		$ 4,197,569.07	$ 5,330,319.91	$ 43,808.95	$ 21,601.20

*This amount should be the same as the last year's ending balance. If not, please explain.

**Enter as a negative. This is the amount of this year's taxes pre-paid last year as authorized by RSA 80:52-a.

**The amount is already included in the warrant and therefore in line #3110 as a positive amount for this year's levy.

NH DEPARTMENT OF REVENUE ADMINISTRATION
MUNICIPAL SERVICES DIVISION
P.O. BOX 487, CONCORD, NH 03302-0487
(603)271-3397

MS-61

TAX COLLECTOR'S REPORT

For the Municipality of WINCHESTER Year Ending 06/30/2013

CREDITS

REMITTED TO TREASURER	LEVY FOR YEAR 2013	PRIOR LEVIES 2012	2011	2010+
Property Taxes	$ 2,715,418.29	$ 4,278,589.62	$ 0.00	$ 0.00
Resident Taxes	$ 0.00	$ 0.00	$ 0.00	$ 0.00
Land Use Change Taxes	$ 4,420.00	$ 3,000.00	$ 0.00	$ 0.00
Timber Yield Taxes	$ 18,606.76	$ 3,972.11	$ 0.00	$ 0.00
Interest & Penalties	$ 442.58	$ 69,605.59	$ 3,177.46	$ 1,671.06
Excavation Tax @ $.02/yd	$ 1,814.28	$ 0.00	$ 0.00	$ 0.00
Utility Charges	$ 254,905.45	$ 368,698.25	$ 21,726.37	$ 4,750.70
Converted To Liens (Principal only)	$ 0.00	$ 525,999.85	$ 0.00	$ 0.00
Betterment Taxes	$ 0.00	$ 0.00	$ 0.00	$ 0.00
Discounts Allowed	$ 0.00	$ 0.00	$ 0.00	$ 0.00
Prior Year Overpayments Assigned	($ 4,529.18)			

ABATEMENTS MADE

Property Taxes	$ 0.00	$ 2,752.97	$ 0.00	$ 0.00
Resident Taxes	$ 0.00	$ 0.00	$ 0.00	$ 0.00
Land Use Change Taxes	$ 0.00	$ 0.00	$ 0.00	$ 0.00
Timber Yield Taxes	$ 0.00	$ 0.00	$ 0.00	$ 0.00
Excavation Tax @ $.02/yd	$ 0.00	$ 0.00	$ 0.00	$ 0.00
Utility Charges	$ 8,231.16	$ 6,569.83	$ 0.00	$ 0.00
Betterment Taxes	$ 0.00	$ 0.00	$ 0.00	$ 0.00
CURRENT LEVY DEEDED	$ 0.00	$ 1,749.00	$ 0.00	$ 0.00

UNCOLLECTED TAXES -- END OF YEAR #1080

Property Taxes	$ 1,125,779.71	$ 14,879.00	$ 225.00	$ 0.00
Resident Taxes	$ 0.00	$ 0.00	$ 0.00	$ 0.00
Land Use Change Taxes	$ 0.00	$ 0.00	$ 0.00	$ 0.00
Timber Yield Taxes	$ 2,826.12	$ 0.00	$ 0.00	$ 0.00
Excavation Tax @ $.02/yd	$ 16.44	$ 0.00	$ 0.00	$ 0.00
Utility Charges	$ 76,512.04	$ 54,503.69	$ 18,680.12	$ 15,179.44
Betterment Taxes	$ 0.00	$ 0.00	$ 0.00	$ 0.00
Property Tax Credit Balance*	($ 6,874.58)	xxxxxx	xxxxxx	xxxxxx
TOTAL CREDITS	$ 4,197,569.07	$ 5,330,319.91	$ 43,808.95	$ 21,601.20

*Enter as a negative. This is the amount of taxes pre-paid for next year as authorized by RSA 80:52-a.

(Be sure to indicate a positive amount in the Property Taxes actually remitted to the treasurer.)

MS-61

TAX COLLECTOR'S REPORT

For the Municipality of WINCHESTER Year Ending 06/30/2013

DEBITS

UNREDEEMED & EXECUTED LIENS	2013	PRIOR LEVIES 2012	2011	2010+
Unredeemed Liens Beginning of FY		$ 0.00	$ 525,769.70	$ 347,188.33
Liens Executed During FY	$ 0.00	$ 566,906.95	$ 0.00	$ 0.00
Unredeemed Elderly Liens Beg. of FY		$ 0.00	$ 0.00	$ 0.00
Elderly Liens Executed During FY	$ 0.00	$ 0.00	$ 0.00	$ 0.00
Interest & Costs Collected	$ 0.00	$ 972.23	$ 22,510.54	$ 93,763.55
TOTAL LIEN DEBITS	**$ 0.00**	**$ 567,879.18**	**$ 548,280.24**	**$ 440,951.88**

CREDITS

REMITTED TO TREASURER		2013	PRIOR LEVIES 2012	2011	2010+
Redemptions		$ 0.00	$ 48,985.21	$ 154,262.80	$ 278,528.99
Interest & Costs Collected	#3190	$ 0.00	$ 972.23	$ 22,510.54	$ 93,763.55
Abatements of Unredeemed Liens		$ 0.00	$ 1,304.10	$ 1,355.63	$ 13,616.30
Liens Deeded to Municipality		$ 0.00	$ 0.00	$ 2,226.14	$ 3,960.44
Unredeemed Liens End of FY	#1110	$ 0.00	$ 516,617.64	$ 367,925.13	$ 51,082.60
Unredeemed Elderly Liens End of FY		$ 0.00	$ 0.00	$ 0.00	$ 0.00
TOTAL LIEN CREDITS		**$ 0.00**	**$ 567,879.18**	**$ 548,280.24**	**$ 440,951.88**

Does your muncipality commit taxes on a semi-annual basis (RSA 76:15-a) ? _____

Under penalties of perjury, I declare that I have examined the information contained in this form and to the best of my belief it is true, correct and complete.

TAX COLLECTOR'S SIGNATURE _____ DATE 7/1/13

James M Tetreault

TOWN OF WINCHESTER

TOWN CLERK

TREASURERS REPORT

COVERING 07/01/2012 TO 06/30/2013

User ID	(All)

Sum of Point of sale amount	Month												
Discription	1	7	8	9	10	11	12	2	3	4	5	6	Grand Total
ABSTRACT	$110.00	$120.00	$60.00	$105.00	$2,606.50	$45.00	$90.00	$265.00	$135.00	$95.00	$150.00	$195.00	$3,976.50
DOGS	$210.00	$156.00	$86.00	$134.00	$80.00	$76.00	$8.00	$112.00	$302.00	$1,876.00	$576.00	$219.00	$3,835.00
registrations	$38,223.64	$41,092.04	$47,639.50	$39,808.18	$45,303.07	$44,973.20	$36,088.00	$35,825.50	$43,967.04	$4,111.50		$46,224.26	$423,255.93
registration										$53,786.09	$42,566.10		$96,352.19
dog fines	$25.00	$200.00	$225.00	$125.00	$25.00	$50.00	$75.00	$25.00	$175.00	$25.00	$100.00	$100.00	$1,150.00
parking	$10.00											$20.00	$30.00
marriag license										$180.00	$225.00		$405.00
bad check	$55.00	$20.60			$40.00		$40.00	$40.00		$15.00	$15.00		$225.60
marriage license	$45.00	$270.00	$180.00	$140.00	$45.00	$45.00	$90.00	$140.00	$135.00			$225.00	$1,315.00
ucc fees		$300.00			$631.00	$360.00		$285.00					$1,576.00
2nd copy abstract							$50.00					$20.00	$70.00
Miscellaneous												$150.00	$150.00
Grand Total	$38,678.64	$42,158.64	$48,190.50	$40,312.18	$48,730.57	$45,549.20	$36,441.00	$36,692.50	$44,714.04	$60,088.59	$43,632.10	$47,153.26	$532,341.22

TREASURER'S REPORT

AMBULANCE BILLING ACCOUNT		
Balance on July 1, 2012	**$**	**164,590.59**
Receipts	$	86,987.87
Selectmen's Orders	$	84,803.70
Balance on June 30, 2013	**$**	**166,773.76**

AMBULANCE DONATIONS		
Balance on July 1, 2012	**$**	**10,351.20**
Receipts	$	160.00
Interest	$	3.80
Selectmens Orderd	$	60.00
Balance on June 30, 2013	**$**	**10,455.00**

BEACH ACCOUNT		
Balance on July 1, 2012	**$**	**7,751.52**
Selectmen's Orders	$	124.39
Balance on June 30, 2013	**$**	**7,627.13**

COMMUNITY DEV. GRANT		
Balance on June 30, 2012	**$**	**18,495.83**
Interest	$	2.81
Selectmen's Orders	$	50.00
Balance on June 30, 2013	**$**	**18,448.64**

CONSERVATION COMMISSION		
Balance on July 1, 2012	**$**	**102,891.54**
Receipts	$	6,546.70
INTEREST EARNED		
MBIA	$	51.71
Commission Orders	$	9,914.45
Balance on June 30, 2013	$	99,575.50
PROOF OF BALANCE		
TD Bank	$	18,048.50
MBIA	$	81,527.50
Balance on June 30, 2012	**$**	**99,575.50**

POLICE OUTSIDE ACTIVITIES FUND		
Balance on July 1, 2012	**$**	**13,831.72**
Receipts	$	41,216.40
Selectmen's Orders	$	40,979.54
Balance on June 30, 2013	**$**	**14,067.98**

CROTEAU BOND		
Balance on July 1, 2012	**$**	**1,005.51**
Interest	$	0.50
Balance on June 30, 2013	**$**	**1,006.01**

DRUG FORFEITURE FUND		
Balance on July 1, 2012	**$**	**315.00**
Balance on June 30, 2013	**$**	**315.00**

ENGINEERING		
Balance on July 1, 2012	**$**	**84.00**
Balance on June 30, 2013	**$**	**84.00**

EXCAVATION TAX		
Balance on July 1, 2012	**$**	**58.33**
Balance on June 30, 2013	**$**	**58.33**

FIRE DONATIONS ACCOUNT		
Balance on July 1, 2012	**$**	**2,496.03**
Interest	$	1.25
Balance on June 30, 2013	**$**	**2,497.28**

HAZARD MITIGATION		
Balance on July 1, 2012	**$**	**500.00**
Balance on June 30, 2013	**$**	**500.00**

PANDEMIC PLANNING		
Balance on July 1, 2012	**$**	**1,575.00**
Balance on June 30, 2013	**$**	**1,575.00**

PISTOL PERMITS		
Balance on July 1, 2012	**$**	**551.14**
Receipts	$	1,400.00
Selectmen's Orders	$	818.48
Balance on June 30, 2013	**$**	**1,132.66**

TREASURER'S REPORT

RETAINAGE ACCT. WESTON & SAMPSON		
Balance on July 1, 2012	**$**	**96,954.57**
Interest	$	48.43
Selectmens Orders	$	54,997.64
Balance on June 30, 2013	**$**	**97,003.00**

SEWER SRF FUND		
Balance on July 1, 2012	**$**	**99.49**
Receipts	$	992.56
Selectmen's Orders	$	992.56
Balance on June 30, 2013	**$**	**99.49**

REVITALIZATION		
Balance on July 1, 2012	**$**	**3,425.25**
Selectmen's Orders	$	759.98
Balance on June 30, 2013	**$**	**2,665.27**

CODE ENFORCEMENT		
Balance on April 8, 2013	**$**	**-**
Receipts	$	28,864.86
Selectmen's Orders	$	27,864.86
Balance on June 30, 2013	**$**	**975.19**

THAYER LIBRARY GRANT		
Balance on March 5, 2013	**$**	**-**
Receipts	$	1,150.00
Selectmen's Orders	$	500.00
Bank Fees	$	32.81
Balance on June 30, 2013	**$**	**617.19**

CDBG- WINCHESTER LEARNING CTR.		
Balance on July 1, 2012	**$**	**-**
Receipts	$	9,962.00
Selectmen's Orders	$	9,962.00
Balance on June 30, 2013	**$**	**-**

CDBG- WINCHESTER LEARNING CTR.		
Balance on July 1, 2012	**$**	**-**
Receipts	$	198,495.00
Selectmen's Orders	$	198,495.00
Balance on June 30, 2013	**$**	**-**

SEWER DEPARTMENT		REPORT
Balance on July 1, 2012	**$**	**101,479.84**
RECEIPTS		
Sewer User Fees	$	367,843.13
Interest	$	6,061.18
INTEREST EARNED		
Credit	$	1,613.88
Bank Credit	$	55.00
Misc. Receipts	$	34,645.88
Voided Check	$	493.20
TOTAL RECEIPTS	**$**	**410,712.27**
Less Payments	$	384,248.35
BALANCE	**$**	**127,943.76**
PROOF OF BALANCE		
Checking Account Balance	$	127,943.76
Balance on June 30, 2013	**$**	**127,943.76**

WATER DEPARTMENT		REPORT
Balance on July 1, 2012	**$**	**87,499.09**
RECEIPTS		
Water User Fees	$	274,017.50
Interest	$	3,307.92
INTEREST EARNED		
Credit	$	7,769.88
Misc.	$	7,600.60
TOTAL RECEIPTS	**$**	**292,695.90**
Less Payments	$	281,057.89
BALANCE	**$**	**99,137.10**
PROOF OF BALANCE		
Checking Account Balance	$	99,137.10
Savings Account Balance		
Balance on June 30, 2013	**$**	**99,137.10**

TREASURER'S REPORT

GENERAL FUND REPORT		
Balance on July 1, 2012	**$**	**2,701,723.38**
RECEIPTS		
Treasurer Deposits	$	747,519.22
Deputy Treasurer Deposits	$	-
Town Clerk Deposits	$	532,341.22
Tax Collector Deposits	$	8,206,220.06
INTEREST EARNED		
Bank of NH	$	45.78
OTHER		
Voided Checks	$	383,243.95
Electronic Deposit	$	2,300,319.19
TAN	$	2,650,000.00
Transfer from Money Mkt.	$	750,000.00
TOTAL RECEIPTS	**$**	**15,569,689.75**
Less Selectmen's Orders	$	6,726,249.73
Winchester School District	$	4,892,714.00
Bank Fees	$	170.55
Corrections	$	0.57
Transfer from Money Mkt.	$	3,800,000.00
Transfer to Sewer	$	956.47
Transfer to Water	$	1,545.05
Balance on June 30, 2012	**$**	**2,849,776.76**
PROOF OF BALANCE		
CHECKING		
Bank of NH	$	2,687,428.67
SAVINGS		
Savings Bank of Walpole	$	99,985.00
MBIA	$	61,854.81
Gazeco Account	$	508.28
Balance on June 30, 2013	**$**	**2,849,776.76**

Respectfully Submitted,

Ruth M. Tatro

Treasurer

MS-10

REPORT OF COMMON TRUST FUND INVESTMENTS

Town/City Of: Winchester **For Year Ended:** 06/30/13

CERTIFICATE

Under penalties of perjury, I declare that I have examined the information contained in this form and to the best of my belief it is true, correct and complete.

Kenneth Cole

Theodore Whippie

Harvey Sieran

Print and sign

Signed by the Trustees of Trust Funds

on this date 11-25-2013

REMINDERS FOR TRUSTEES

1. SIGNATURES - Print and sign on lines provided above.

2. INVESTMENT POLICY - RSA 31:25 requires the trustees to adopt an investment policy and review and confirm this policy at least annually. A copy of this policy must be filed with the Director of Charitable Trusts (RSA 31:25, 34:5, 35:9).

3. PROFESSIONAL BANKING AND BROKERAGE ASSISTANCE- RSA 31:38-a enables you to have a professional banking or brokerage firm assist you in performing your trustee duties. Refer to the law for further information. Attributable expenses may be charged against the trust funds involved, however, please be advised the fees can be taken from income only and not from principal.

4. WEB SITE - A trustee handbook can be down loaded from the web site for the Attorney General's Charitable Trust Division. www.doj.nh.gov/charitable.

5. FAIR VALUE - Fold and complete page 4 to disclose the fair value (market value) of principal only. This information may be obtained from financial publications or from your professional banker or broker.

6. CAPITAL RESERVE FUND - Must be kept in a separate account and not intermingled with any other funds of the municipality (RSA 35:9).

7. WHEN and WHERE TO FILE - By March 1 if filing for a calendar year and by September 1 if filing for optional fiscal year. See addresses on page 4 of this form. If you hold funds for the school, the school business administrator will also need a copy for the school's financial report.

FOR DRA USE ONLY

State of New Hampshire
Department of Revenue Administration
Municipal Services Division
PO Box 487, Concord, NH 03302-0487
(603) 271-3397

MS-10
Rev. 08/09

CHARTER TRUST COMPANY

MS-10 Town of Winchester, Common Funds
July 2012 - June 2013

Account #5051912110

HOW INVESTED		PRINCIPAL						INCOME	MARKET VALUE	
# of Shares or Other Units	Description of Investment (Names of Banks, Stocks, Bonds, etc.)	Beginning Year Balance	Purchases	Cash Capital Gains	Proceeds from Sales	Gains/Losses from Sales	Year End Balance	Income During Year	Beginning Year Market Value	Year End Market Value
MONEY MARKET FUNDS										
39,376.48	Government II Money Market Fund 033 TCGXX	31,254.52	87,438.57	0.67	79,316.61	-	39,376.48	6.40	31,254.52	39,376.48
33,785.09	Government II Money Market Fund 033 TCGXX	50,762.70	42,776.19	0.74	59,753.80	-	33,785.09	-	50,762.70	33,785.09
	Total Cash & Equivalents	*82,017.22*	*130,214.76*	*1.41*	*139,070.41*	-	*73,161.57*	*6.40*	*82,017.22*	*73,161.57*
FIXED INCOME										
-	Dell Inc 4.700% 4/15/2013	25,483.75	-	-	25,000.00	(483.75)	-	1,175.00	25,767.00	-
-	Duke Energy Ohio 2.10% 06/15/2013	25,413.25	-	-	25,000.00	(413.25)	-	525.00	25,379.00	-
25,000.000	Total Cap CDA LTD 1.6250% 1/28/2014	24,927.75	-	-	-	-	24,927.75	406.26	25,392.00	25,167.25
25,000.000	United Parcel Service Inc 3.8750% 4/1/2014	25,410.50	-	-	-	-	25,410.50	968.76	26,376.75	25,631.25
25,000.000	Novartis Capital Corp 2.9000% 4/24/2015	25,117.25	-	-	-	-	25,117.25	725.00	26,448.75	26,059.25
25,000.000	Thermo Fisher Scientific Inc 1.85% 1/15/2018	-	25,005.25	-	-	-	25,005.25		-	24,200.25
	Total Corporate & Foreign Bonds	*126,352.50*	*25,005.25*	-	*50,000.00*	*(897.00)*	*100,460.75*	*3,800.02*	*129,363.50*	*101,058.00*
EQUITY										
200.000	Abbott Labs	11,424.95	-	-	-	-	5,481.13	260.00	12,894.00	6,976.00
200.000	Abbie Inc	-	-	-	-	-	5,943.82	160.00	-	8,268.00
225.000	Air Products & Chemicals Inc	19,436.80	-	-	2,079.20	89.03	17,446.63	623.75	20,182.50	20,603.25
200.000	Allstate Corp	6,605.98	-	-	-	-	6,605.98	182.00	7,018.00	9,624.00
50.000	Amazon.com Inc	10,498.00	-	-	-	-	10,498.00		11,417.50	13,884.50
65.000	Apple Inc	3,454.75	-	-	-	-	3,454.75	715.00	37,960.00	25,774.45
900.000	AT&T Inc	30,228.34	-	-	-	-	30,228.34	1,602.00	32,094.00	31,860.00
275.000	Boeing Co	20,969.00	-	-	1,881.20	(271.05)	18,816.75	530.76	22,290.00	28,171.00

CHARTER TRUST COMPANY

MS-10 Town of Winchester, Common Funds
July 2012 - June 2013

Account #5051912110

HOW INVESTED		PRINCIPAL						INCOME	MARKET VALUE	
# of Shares or Other Units	Description of Investment (Names of Banks, Stocks, Bonds, etc.)	Beginning Year Balance	Purchases	Cash Capital Gains	Proceeds from Sales	Gains/Losses from Sales	Year End Balance	Income During Year	Beginning Year Market Value	Year End Market Value
300.000	Chevron Corporation	14,635.50	-	-	-	-	14,635.50	1,110.00	31,650.00	35,502.00
900.000	Cisco Systems Inc	22,718.82	-	-	-	-	22,718.82	477.00	15,453.00	21,901.50
550.000	Conocophillips	23,785.52	-	-	-	-	23,785.52	1,452.00	30,734.00	33,275.00
200.000	Deere & Co	14,005.57	-	-	-	-	14,005.57	378.00	16,174.00	16,250.00
50.000	Diaego PLC	-	5,665.92	-	-	-	5,665.92	55.23	-	5,747.50
400.000	Dominion Resources Inc	17,188.50	-	-	2,973.99	995.99	15,210.50	952.89	24,300.00	22,728.00
450.000	Du Pont E I De Nemours & Co	16,121.23	-	-	-	-	16,121.23	783.00	22,756.50	23,625.00
200.000	Ecolab Inc	13,423.98	-	-	-	-	13,423.98	132.00	13,706.00	17,038.00
350.000	Emerson Electric Co	9,421.87	-	-	1,288.47	660.35	8,793.75	590.75	17,467.50	19,089.00
350.000	Exxon Mobil Corp	13,038.83	-	-	-	-	13,038.83	819.00	29,949.50	31,622.50
250.000	First Energy Corp	6,599.99	4,151.99	-	-	-	10,751.98	440.00	7,378.50	9,335.00
450.000	General MLS Inc	14,205.00	-	-	2,054.48	633.98	12,784.50	627.00	19,270.00	21,838.50
20.000	Google Incorporated Class A	10,933.88	-	-	-	-	10,933.88		11,601.40	17,607.40
250.000	Hartford Finl Svcs Group Inc	5,017.38	-	-	-	-	5,017.38	100.00	4,407.50	7,730.00
150.000	Home Depot Inc	7,355.84	-	-	3,621.96	1,783.00	5,516.88	252.50	10,598.00	11,620.50
400.000	Intel Corp	19,667.73	-	-	12,499.97	7.97	7,175.73	652.50	26,650.00	9,692.00
100.000	International Business Machines Corp	11,790.89	-	-	5,209.89	2,656.09	9,237.09	413.75	24,447.50	19,111.00
350.000	Johnson & Johnson	13,476.01	-	-	3,862.42	2,177.92	11,791.51	947.75	27,024.00	30,051.00
200.000	Johnson Controls Inc	6,700.00	-	-	-	-	6,700.00	148.00	5,542.00	7,158.00
500.000	JP Morgan Chase & Co	23,301.86	-	-	-	-	23,301.86	600.00	17,865.00	26,395.00

CHARTER TRUST COMPANY

MS-10 Town of Winchester, Common Funds
July 2012 - June 2013

Account #5051912110

HOW INVESTED		PRINCIPAL						INCOME	MARKET VALUE	
# of Shares or Other Units	Description of Investment (Names of Banks, Stocks, Bonds, etc.)	Beginning Year Balance	Purchases	Cash Capital Gains	Proceeds from Sales	Gains/Losses from Sales	Year End Balance	Income During Year	Beginning Year Market Value	Year End Market Value
200.000	Kinder Morgan Incorporated	-	7,593.98	-	-	-	7,593.98		-	7,630.00
166.000	Kraft Foods Group Inc	14,850.00	-	-	31.10	10.26	5,190.03	456.00	19,310.00	9,274.42
500.000	Lilly Eli & Co	18,820.63	-	-	2,633.19	853.19	17,040.63	1,041.25	23,600.50	24,560.00
175.000	McDonalds Corp	12,791.25	-	-	4,771.19	1,807.69	9,827.75	619.50	19,919.25	17,325.00
150.000	McKesson Corporation	12,052.49	-	-	-	-	12,052.49	120.00	14,062.50	17,175.00
500.000	Medtronic Inc	18,016.77	-	-	-	-	18,016.77	520.00	19,365.00	25,735.00
250.000	Mondelez International Inc	-	-	-	7,582.35	2,762.78	4,819.56	130.00	-	7,132.50
100.000	National Grid PLC	-	5,781.90	-	-	-	5,781.90		-	5,667.00
250.000	Nextera Energy Inc	8,238.75	-	-	-	-	8,238.75	630.00	17,202.50	20,370.00
300.000	Nike Inc CL B	9,571.27	-	-	-	-	9,571.27	234.00	13,167.00	19,104.00
250.000	Norfolk Southern Corp	11,147.00	-	-	-	-	11,147.00	500.00	17,942.50	18,162.50
500.000	Paychex Inc	15,375.95	-	-	-	-	15,375.95	655.00	15,705.00	18,255.00
250.000	Pepsico Inc	17,827.50	-	-	-	-	17,827.50	545.02	17,665.00	20,447.50
1,000.000	Pfizer Inc	25,889.89	-	-	-	-	25,889.89	920.00	23,000.00	28,010.00
300.000	Proctor & Gamble Co	17,315.00	-	-	-	-	17,315.00	686.25	18,375.00	23,097.00
500.000	Southern Company	16,574.51	-	-	-	-	16,574.51	988.75	23,150.00	22,065.00
-	Staples Inc	5,949.17	-	-	5,809.92	(139.25)	-	110.00	6,525.00	-
200.000	United Technologies Corp	14,473.00	-	-	4,058.40	1,035.90	11,450.50	481.50	18,882.50	18,588.00
600.000	Verizon Communications	22,697.47	-	-	14,996.16	4,555.94	12,257.25	1,789.00	39,996.00	30,204.00
300.000	Wal-Mart Stores Inc	15,292.10	-	-	-	-	15,292.10	520.50	20,916.00	22,347.00

CHARTER TRUST COMPANY

MS-10 Town of Winchester, Common Funds
July 2012 - June 2013

Account #5051912110

HOW INVESTED		PRINCIPAL						INCOME	MARKET VALUE	
# of Shares or Other Units	Description of Investment (Names of Banks, Stocks, Bonds, etc.)	Beginning Year Balance	Purchases	Cash Capital Gains	Proceeds from Sales	Gains/Losses from Sales	Year End Balance	Income During Year	Beginning Year Market Value	Year End Market Value
550.000	Wells Fargo & Co	13,099.25	-	-	-	-	13,099.25	544.50	18,392.00	22,698.50
250.000	3M Co	18,771.57	-	-	-	-	18,771.57	612.50	22,400.00	27,337.50
	Total Common Equity Securities	*654,759.79*	*23,193.79*	-	*75,353.89*	*19,619.79*	*622,219.48*	*27,108.65*	*870,406.15*	*937,663.02*
150.000	iShares TR FTSE XINHAU HK China 25 Index Fund	3,215.23	3,086.25	-	-	-	6,301.48	6.45	2,524.88	4,878.00
150.000	iShares MSCI EAFE Index Fund	8,941.49	-	-	-	-	8,941.49	91.43	7,494.00	8,595.00
-	iShares TR MSCI Emerging Mkts Index Fund	6,889.47	-	-	5,498.92	(1,390.55)	-	41.49	5,870.25	-
200.000	iShares Inc MSCI Germany Index Fund	3,726.97	-	-	-	-	3,726.97		3,960.00	4,940.00
150.000	iShares MSCI Pacific Ex-Japan Index Fund	6,955.47	-	-	-	-	6,955.47	165.89	6,112.50	6,454.50
100.000	iShares MSCI South Africa Index Fund	6,545.97	-	-	-	-	6,545.97	112.49	6,390.00	5,844.00
	Total Closed End Intl Equity Funds	*36,274.60*	*3,086.25*	-	*5,498.92*	*(1,390.55)*	*32,471.38*	*417.75*	*32,351.63*	*30,711.50*
250.000	iShares TR S&P Midcap 400 Index Fund	25,309.75	-	-	-	-	25,309.75	312.73	23,542.50	28,875.00
150.000	iShares TR S&P Smallcap 600 Index Fund	11,333.99	-	-	-	-	11,333.99	153.83	10,990.50	13,546.50
	Total Closed End Domestic Equity Securities	*36,643.74*	-	-	-	-	*36,643.74*	*466.56*	*34,533.00*	*42,421.50*
500.000	AFLAC Inc PFD 5.50% 9/15/2052	-	12,341.65	-	-	-	12,341.65	395.70	-	12,400.00
500.000	General Electric Cap Corp PFD 4.875% 1/29/2053	-	12,727.72	-	-	-	12,727.72	121.88	-	11,850.00
400.000	Tennessee Valley Authority 3.955% 05/01/2029	-	10,421.68	-	-	-	10,421.68	103.75	-	10,148.00
	Total Preferred Equity Securities	-	*35,491.05*	-	-	-	*35,491.05*	*621.33*	-	*34,398.00*
100.000	iShares Barclays Aggregate Bond Fund	-	10,884.00	-	-	-	10,884.00	-	-	10,721.00
150.000	iShares Barclays Aggregate Bond Fund	-	16,658.93	-	-	-	16,658.93	161.70	-	16,081.50

CHARTER TRUST COMPANY

MS-10 Town of Winchester, Common Funds
July 2012 - June 2013

Account #5051912110

HOW INVESTED		PRINCIPAL						INCOME	MARKET VALUE	
# of Shares or Other Units	Description of Investment (Names of Banks, Stocks, Bonds, etc.)	Beginning Year Balance	Purchases	Cash Capital Gains	Proceeds from Sales	Gains/Losses from Sales	Year End Balance	Income During Year	Beginning Year Market Value	Year End Market Value
90.000	iShares JP Morgan Emerging Bond Fund	-	11,041.19	-	-	-	11,041.19	223.69	-	9,857.70
150.000	iShares S&P Citigroup International Treasury Bond Fund	-	15,539.99	-	-	-	15,539.99	141.51	-	14,470.50
	Total Closed End Fixed Income	-	*54,124.11*	-	-	-	*54,124.11*	*526.90*	-	*51,130.70*
6,129.260	Vanguard GNMA Fund Adminral #536	62,415.14	-	625.92	-	-	63,041.06	1,656.66	67,094.03	64,234.64
13,395.074	Vanguard Intermediate Term Investment Grade Admiral Fund #571	130,829.42	-	3,080.40	-	-	133,909.82	4,560.47	133,705.62	131,003.82
1,985.778	Vanguard Intermediate Term Investment Grade Admiral Fund #571	10,000.00	10,000.00	314.19	-	-	20,314.19	449.68	10,059.12	19,420.91
13,318.407	Vanguard Short-Term Investment Grade Fund Admiral #539	140,648.38	-	901.23	-	-	141,549.61	2,908.76	142,277.77	141,974.22
938,705.000	Vanguard Short-Term Investment Grade Fund Admiral #539	10,000.00	-	63.52	-	-	10,063.52	197.05	10,027.99	10,006.60
6,100.906	Vanguard Total Bond Market Index Signal #1351	62,489.91	-	449.02	-	-	62,938.93	1,659.49	67,269.43	65,096.67
	Total Taxable Fixed Income Funds	*416,382.85*	*10,000.00*	*5,434.28*	-	-	*431,817.13*	*11,432.11*	*430,433.96*	*431,736.86*
100.000	Vanguard Equity Income Fund Admiral #565	3,688.00	-	-	-	-	3,688.00	155.20	4,862.00	5,753.00
447.573	Vanguard 500 Index Fund Signal #1340	41,881.78	-	-	-	-	41,881.78	1,129.67	46,413.32	54,733.70
	Total Domesic Equity-Mutual Funds	*45,569.78*	-	-	-	-	*45,569.78*	*1,284.87*	*51,275.32*	*60,486.70*
FEES										
	Banking Assistance Fees (1)							(13,822.03)		
	TOTAL FUNDS	1,398,000.48	281,115.21	5,435.69	269,923.22	17,332.24	1,431,958.99	31,842.56	1,630,380.78	1,762,767.85

(1) $13,822.03 Posted to Income

MS-9

REPORT OF TRUST AND CAPITAL RESERVE FUNDS

$	1,431,958.99

Please insert the total of **ALL** funds here

Town/City Of: Winchester **For Year Ended:** 06/30/13

CERTIFICATE

Under penalties of perjury, I declare that I have examined the information contained in this form and to the best of my belief it is true, correct and complete.

Kenneth Cole

Theodore Whippie

Harvey Sieran

Print and sign

Signed by the Trustees of Trust Funds

on this date 11-25-2013

REMINDERS FOR TRUSTEES

1. SIGNATURES - Print and sign on lines provided above.

2. INVESTMENT POLICY - RSA 31:25 requires the trustees to adopt an investment policy and review and confirm this policy at least annually. A copy of this policy must be filed with the Director of Charitable Trusts (RSA 31:25, 34:5, 35:9).

3. PROFESSIONAL BANKING AND BROKERAGE ASSISTANCE- RSA 31:38-a enables you to have a professional banking or brokerage firm assist you in performing your trustee duties. Refer to the law for further information. Attributable expenses may be charged against the trust fund involved, however, please be advised the fees can be taken from income only and not from principal.

4. WEB SITE - A trustee handbook can be down loaded from the web site for the Attorney General's Charitable Trust Division. www.doj.nh.gov/charitable

5. FAIR VALUE - Fold and complete page 4 to disclose the fair value (market value) of principal only. This information may be obtained from financial publications or from your professional banker or broker.

6. CAPITAL RESERVE FUND - Must be kept in a separate account and not intermingled with any other funds of the municipality (RSA 35:9).

7.WHEN and WHERE TO FILE - By March 1 if filing for a calendar year and by September 1 if filing for optional fiscal year. See addresses on page 4 of this form. If you hold funds for the school, the school business administrator will also need a copy for the school's financial report.

FOR DRA USE ONLY

State of New Hampshire
Department of Revenue Administration
Municipal Services Division
PO Box 487, Concord, NH 03302-0487
(603) 271-3397

MS-9
Rev. 08/09

CHARTER TRUST COMPANY

Town of Winchester, Capital Reserve Funds
MS-9 for Year Ending June 30, 2013

				PRINCIPAL					INCOME					
					ANNUAL TOTALS					ANNUAL TOTALS				TOTAL
DATE	TRUST NAME	PURPOSE	HOW INVESTED	BALANCE 07/01/12	FUNDS	GAIN/ LOSS	EXPEND	BALANCE 06/30/13	BALANCE 07/01/12		INCOME	EXPEND	BALANCE 06/30/13	BALANCE 06/30/13
	Ambulance	8000004111	Capital Res	13,541.36	-	0.27	-	13,541.63	3,787.65	-	0.08	-	3,787.73	17,329.36
	Fire/Rescue Vehicles	CLOSED	Capital Res	-	-	-	-	-	-	-	-	-	-	-
	Water Improvements	8000004118	Capital Res	150,702.79	60,875.00	1.91	(95,492.72)	116,086.98	2,831.88	-	9.24	-	2,841.12	118,928.10
	Sewer Improvements	8000004117	Capital Res	85,026.10	100,875.00	1.43	(20,187.84)	165,714.69	945.60	-	7.32	-	952.92	166,667.61
	Highway Equipment	8000004112	Capital Res	2,277.49	-	0.05	-	2,277.54	773.33	-	0.02	-	773.35	3,050.89
	Computers	8000004115	Capital Res	444.25	1,000.00	0.03	-	1,444.28	159.29	-	-	-	159.29	1,603.57
	School Building Improvements	8000004113	Capital Res	169,681.39	-	3.39	(34,214.10)	135,470.68	41,866.72	-	22.40	-	41,889.12	177,359.80
	Fire Apparatus	8000004499	Capital Res	7,641.65	-	0.15	-	7,641.80	2,304.40	-	0.05	-	2,304.45	9,946.25
2006	Police Cruiser	8000004705	Capital Res	1.00	-	0.01	-	1.01	347.09	-	-	-	347.09	348.10
2006	Assessing & Revaluation	8000004704	Capital Res	28,950.00	28,450.00	1.16	-	57,401.16	462.70	-	6.41	-	469.11	57,870.27
2006	Town Hall Upgrades	8000004702	Capital Res	-	-	-	-	-	1.00	-	-	-	1.00	1.00
2006	Bridge Reconstruction	8000004703	Capital Res	32,117.80	20,000.00	1.10	(20,451.00)	31,667.90	3,004.21	-	6.02	-	3,010.23	34,678.13
2007	Special Education	8000004744	Capital Res	-	-	0.08	-	0.08	3,811.88	-	-	-	3,811.88	3,811.96
2012	Invasive Plants	8000005755	Capital Res	-	3,700.00	0.06	-	3,700.06	-	-	-	-	-	3,700.06
2012	Emergency	8000005757	Capital Res	-	5,000.00	0.10	-	5,000.10	-	-	-	-	-	5,000.10
2012	Conant Library	8000005758	Capital Res	-	50,000.00	1.00	(8,641.20)	41,359.80	-	-	2.76	-	2.76	41,362.56
				490,383.83	269,900.00	10.74	(178,986.86)	581,307.71	60,295.75	-	54.30	-	60,350.05	641,657.76

CHARTER TRUST COMPANY

Town of Winchester, Common Fund
MS-9 for Year Ending June 30, 2013

					PRINCIPAL - ACCOUNT #5051912110					INCOME - ACCOUNT #5051912110					
						ANNUAL TOTALS					ANNUAL TOTALS				
DATE	TRUST NAME	PURPOSE		% OF TOTAL	BALANCE 07/01/12	NEW FUNDS	GAIN/ LOSS	EXPEND	BALANCE 06/30/13	BALANCE 07/01/12	Gross Income	Mgmnt Fees	Trans/ Income/ Exp	BALANCE 06/30/13	TOTAL
1902	COMMON & EVERGREEN CEMETERY	Sub-accounting	Stcks & Bnds	52.27%	660,307.30	2,210.00	11,600.46	(400.00)	673,717.76	70,359.49	23,798.11	(7,167.24)	(18,000.00)	68,990.36	742,708.12
1929	ASHUELOT CEMETERY	Cemetery	Stcks & Bnds	0.34%	3,285.66	-	76.78	-	3,362.43	1,444.12	157.34	(47.35)	-	1,554.11	4,916.55
1908	FLORENCE CUTLER	Cemetery	Stcks & Bnds	1.15%	11,150.23	-	260.11	-	11,410.34	4,873.67	533.04	(160.40)	-	5,246.31	16,656.65
1922	AUGUSTAVE PLOZER	Cemetery	Stcks & Bnds	0.19%	1,833.38	-	42.77	-	1,876.15	801.33	87.64	(26.37)	-	862.60	2,738.75
1902	GENERAL MAINTENANCE	Sub-accounting	Stcks & Bnds	0.68%	6,476.03	-	153.28	-	6,629.31	2,966.47	314.11	(94.52)	-	3,186.05	9,815.36
1907	CONANT LIBRARYCONANT LIBRARY	Library	Stcks & Bnds	25.53%	364,288.06	-	5,803.21	-	370,091.28	(7,345.19)	11,863.41	(3,570.12)	139.62	1,087.71	371,178.99
1907	KATHERINE BALL EVERETT	Library	Stcks & Bnds	0.24%	3,295.25	-	53.28	-	3,348.53	44.30	110.30	(33.20)	(90.81)	30.59	3,379.12
1907	HARVEY JEWELL FUND	Library	Stcks & Bnds	0.82%	11,377.37	-	183.94	-	11,561.31	152.93	380.81	(114.61)	(313.51)	105.62	11,666.92
1907	GARDNER C HILL FUND	Library	Stcks & Bnds	0.15%	2,105.96	-	34.05	-	2,140.01	28.29	70.49	(21.21)	(58.02)	19.55	2,159.55
1908	PHILIP A PLAISTRIDGE FD	Library	Stcks & Bnds	4.87%	67,192.25	-	1,086.33	-	68,278.59	906.13	2,249.05	(676.89)	(1,854.53)	623.76	68,902.34
1912	TARBELL FUNDTARBELL FUND	Library	Stcks & Bnds	0.13%	1,815.96	-	29.36	-	1,845.32	24.41	60.78	(18.29)	(50.04)	16.86	1,862.18
1912	EDITH W ATKINSEDITH W ATKINS	Library	Stcks & Bnds	0.23%	3,156.65	-	51.03	-	3,207.69	42.43	105.66	(31.80)	(86.98)	29.31	3,237.00
1917	GLENROY W SCOTT FUND	Welfare	Stcks & Bnds	4.76%	37,559.77	-	1,080.39	-	38,640.16	28,996.62	2,214.00	(666.23)	-	30,544.40	69,184.56
1917	WINCHESTER TOWN BEACH	Beach	Stcks & Bnds	3.83%	52,174.52	-	845.10	-	53,019.62	1,378.76	1,733.95	(522.33)	(1,492.62)	1,097.76	54,117.38
1917	JULIA B THAYER FUND	School	Stcks & Bnds	0.74%	8,357.80	-	167.39	-	8,525.19	1,954.31	343.03	(103.22)	-	2,194.12	10,719.32
1917	MARY G STEARNS EDUCATION	School	Stcks & Bnds	0.31%	3,509.75	-	70.30	-	3,580.05	820.69	144.05	(43.35)	-	921.39	4,501.44
1917	WINCHESTER COMMUNITY PARK	Park	Stcks & Bnds	0.57%	7,752.87	-	125.66	-	7,878.53	209.90	257.83	(77.67)	(221.48)	168.58	8,047.11
1918	COVERED BRIDGE FUND	Bridge	Stcks & Bnds	0.28%	2,302.73	-	63.83	-	2,366.56	1,629.70	130.81	(39.36)	-	1,721.15	4,087.71
2002	TEW SCHOLARSHIP FUND	School	Stcks & Bnds	1.14%	12,930.85	-	258.99	-	13,189.84	3,023.63	530.73	(159.71)	-	3,394.65	16,584.49
2002	JOSH BRADLEY SCHOLARSHIP	School	Stcks & Bnds	0.28%	3,158.28	-	62.77	-	3,221.05	708.58	128.63	(38.71)	-	798.51	4,019.56
2002	PHILIP PRATT SCHOLARSHIP	School	Stcks & Bnds	0.02%	135.70	-	4.62	-	140.32	148.66	9.46	(2.85)	-	155.27	295.59
2002	CLARENCE STAYNOR WALKER SCHOL	School	Stcks & Bnds	0.00%	(0.02)	-	0.11	-	0.09	6.77	0.22	(0.07)	-	6.93	7.02

CHARTER TRUST COMPANY

Town of Winchester, Common Fund
MS-9 for Year Ending June 30, 2013

					PRINCIPAL - ACCOUNT #5051912110					INCOME - ACCOUNT #5051912110					
						ANNUAL TOTALS					ANNUAL TOTALS				
DATE	TRUST NAME	PURPOSE		% OF TOTAL	BALANCE 07/01/12	NEW FUNDS	GAIN/ LOSS	EXPEND	BALANCE 06/30/13	BALANCE 07/01/12	Gross Income	Mgmnt Fees	Transf/ Income/ Exp	BALANCE 06/30/13	TOTAL
2002	GARY WOOD SCHOLARSHIP	School	Stcks & Bnds	0.05%	611.82	-	12.25	-	624.07	143.06	25.11	(7.56)	-	160.62	784.69
2003	KEITH PAQUETTE SCHOLARSHIP	School	Stcks & Bnds	0.10%	1,034.51	-	22.80	(250.00)	807.31	350.65	45.07	(13.65)	-	382.06	1,189.37
2003	COMMUNITY SCHOLARSHIP	School	Stcks & Bnds	0.01%	95.11	-	2.51	(50.00)	47.62	55.65	4.81	(1.47)	-	59.00	106.62
2003	THEODORE & ELLY VAN HOLM	Scholarship	Stcks & Bnds	1.31%	15,760.22	-	298.15	-	16,058.37	2,607.10	610.99	(183.86)	-	3,034.24	19,092.61
				100.0%	1,281,668.01	2,210.00	22,389.48	(700.00)	1,305,567.49	116,332.47	45,909.43	(13,822.03)	(22,028.37)	126,391.50	1,431,958.99

					PRINCIPAL - SUB - ACCOUNT #5051912110 ANNUAL TOTALS					INCOME - SUB - ACCOUNT #5051912110 ANNUAL TOTALS					
DATE	TRUST NAME	PURPOSE	HOW INVESTED	% OF TOTAL	BALANCE 07/01/12	NEW FUNDS	GAIN/ LOSS	EXPEND	BALANCE 06/30/13	BALANCE 07/01/12	Gross Income	Mgmnt Fees	Transf/ Income/ Exp	BALANCE 06/30/13	TOTAL
1929	A.E. DICKIESON & SNOW	Cemetery	Stks & Bnds	0.39%	2,593.79	-	45.49	-	2,639.28	279.19	93.32	(28.11)	(70.78)	273.63	2,912.90
1909	ADAMS, JOHN	Cemetery	Stks & Bnds	0.08%	545.95	-	9.58	-	555.53	58.94	19.65	(5.92)	(14.90)	57.77	613.29
1922	ADAMS, NOAH	Cemetery	Stks & Bnds	0.17%	1,092.86	-	19.17	-	1,112.03	117.92	39.33	(11.85)	(29.83)	115.58	1,227.60
1991	ADAMSKI, CHESTER J.	Cemetery	Stks & Bnds	0.03%	202.21	-	3.55	-	205.76	21.99	7.28	(2.19)	(5.52)	21.56	227.32
1966	AIVALIOTIS, STEVEN & LAURA	Cemetery	Stks & Bnds	0.10%	643.81	-	11.29	-	655.11	69.52	23.17	(6.98)	(17.57)	68.14	723.25
1929	ALBEE, ELLERY	Cemetery	Stks & Bnds	0.36%	2,377.52	-	41.70	-	2,419.22	255.97	85.54	(25.76)	(64.88)	250.87	2,670.09
1931	ALEXANDER HASTINGS SIMON	Cemetery	Stks & Bnds	0.33%	2,184.01	-	38.30	-	2,222.31	235.20	78.58	(23.67)	(59.60)	230.51	2,452.82
1898	ALEXANDER, ELLEN	Cemetery	Stks & Bnds	0.17%	1,092.86	-	19.17	-	1,112.03	117.92	39.33	(11.85)	(29.83)	115.58	1,227.60
1938	ALEXANDER, WILLIAM A & ABBIE	Cemetery	Stks & Bnds	0.50%	3,275.91	-	57.45	-	3,333.36	352.42	117.85	(35.50)	(89.38)	345.39	3,678.75
1977	ALLAN, CALISTA	Cemetery	Stks & Bnds	0.05%	341.31	-	5.99	-	347.29	36.85	12.28	(3.70)	(9.32)	36.11	383.41
1956	ALLEN, F. EUGENE	Cemetery	Stks & Bnds	0.16%	1,053.68	-	18.48	-	1,072.16	113.70	37.92	(11.42)	(28.76)	111.44	1,183.60
1931	ALLEN, JAMES	Cemetery	Stks & Bnds	0.28%	1,854.26	-	32.52	-	1,886.78	199.79	66.72	(20.10)	(50.60)	195.81	2,082.59
1995	ANGLIN, EUGENE	Cemetery	Stks & Bnds	0.06%	389.05	-	6.84	-	395.89	43.15	14.04	(4.23)	(10.65)	42.31	438.20
1984	ANGLIN, S. EUGENE	Cemetery	Stks & Bnds	0.06%	362.36	-	6.38	-	368.74	40.46	13.08	(3.94)	(9.92)	39.68	408.41
2002	ANGLIN, WINIFRED R.	Cemetery	Stks & Bnds	0.02%	110.10	-	1.74	-	111.83	(0.27)	3.57	(1.07)	(2.71)	(0.48)	111.36
1950	ATHERTON, JAMES	Cemetery	Stks & Bnds	0.17%	1,092.86	-	19.17	-	1,112.03	117.92	39.33	(11.85)	(29.83)	115.58	1,227.60
1903	ATHERTON, WILLIAM & SIMON	Cemetery	Stks & Bnds	0.20%	1,319.19	-	23.14	-	1,342.33	142.29	47.47	(14.30)	(36.00)	139.46	1,481.79
1934	ATKINS, GEORGE S.	Cemetery	Stks & Bnds	0.25%	1,638.31	-	28.74	-	1,667.04	176.60	58.95	(17.76)	(44.71)	173.09	1,840.13
1988	BACK, BERTHA E.	Cemetery	Stks & Bnds	0.07%	456.23	-	8.01	-	464.23	49.36	16.42	(4.95)	(12.46)	48.38	512.61
1951	BAKER, CORA	Cemetery	Stks & Bnds	0.17%	1,092.86	-	19.17	-	1,112.03	117.92	39.33	(11.85)	(29.83)	115.58	1,227.60
1931	BAKER, GERTRUDE	Cemetery	Stks & Bnds	0.08%	545.95	-	9.58	-	555.53	58.94	19.65	(5.92)	(14.90)	57.77	613.29
1952	BAKER, HERMAN B.	Cemetery	Stks & Bnds	0.25%	1,638.31	-	28.74	-	1,667.04	176.60	58.95	(17.76)	(44.71)	173.09	1,840.13
1919	BAKER, LAURA M. & SPENCER, H	Cemetery	Stks & Bnds	0.28%	1,855.75	-	32.55	-	1,888.30	199.96	66.77	(20.11)	(50.64)	195.97	2,084.27
1919	BAKER, S.J., ESTATE	Cemetery	Stks & Bnds	0.17%	1,092.86	-	19.17	-	1,112.03	117.92	39.33	(11.85)	(29.83)	115.58	1,227.60
1953	BALCH, HERBERT M.	Cemetery	Stks & Bnds	0.33%	2,183.01	-	38.29	-	2,221.30	235.09	78.54	(23.66)	(59.57)	230.40	2,451.70
1931	BALDWIN, LUTHERIA E.	Cemetery	Stks & Bnds	0.17%	1,092.86	-	19.17	-	1,112.03	117.92	39.33	(11.85)	(29.83)	115.58	1,227.60
1933	BALL, J.M.	Cemetery	Stks & Bnds	0.17%	1,092.86	-	19.17	-	1,112.03	117.92	39.33	(11.85)	(29.83)	115.58	1,227.60
1914	BARBER, EDWARD & GEORGE E.	Cemetery	Stks & Bnds	0.46%	3,046.38	-	53.42	-	3,099.80	327.78	109.60	(33.01)	(83.12)	321.24	3,421.05
1988	BARNARD, CLINTON & BEATRICE	Cemetery	Stks & Bnds	0.05%	321.91	-	5.65	-	327.55	34.76	11.58	(3.49)	(8.79)	34.07	361.62
1985	BARNES, ANNIE S & ELLIS C	Cemetery	Stks & Bnds	0.07%	489.93	-	8.47	-	498.40	45.20	17.38	(5.24)	(13.18)	44.17	542.57
1943	BARNEY, O.B. & WINONA	Cemetery	Stks & Bnds	0.36%	2,359.68	-	41.38	-	2,401.06	254.06	84.90	(25.57)	(64.39)	248.99	2,650.05
1974	BARONOSKI, JOHN	Cemetery	Stks & Bnds	0.14%	891.20	-	15.63	-	906.83	96.19	32.07	(9.66)	(24.32)	94.28	1,001.11
1967	BARONOSKI, STEPHEN	Cemetery	Stks & Bnds	0.31%	2,013.25	-	35.31	-	2,048.56	216.86	72.44	(21.82)	(54.94)	212.54	2,261.10
1988	BARRETT, ARTHUR E. & GRACE	Cemetery	Stks & Bnds	0.07%	456.23	-	8.01	-	464.23	49.36	16.42	(4.95)	(12.46)	48.38	512.61
1989	BARRETT, H.F. & INEZ	Cemetery	Stks & Bnds	0.07%	456.23	-	8.01	-	464.23	49.36	16.42	(4.95)	(12.46)	48.38	512.61
1989	BARRETT, HERMAN & FRANCES	Cemetery	Stks & Bnds	0.07%	456.23	-	8.01	-	464.23	49.36	16.42	(4.95)	(12.46)	48.38	512.61
1937	BARRETT, NEILLE V.	Cemetery	Stks & Bnds	0.17%	1,092.86	-	19.17	-	1,112.03	117.92	39.33	(11.85)	(29.83)	115.58	1,227.60
1986	BATTERSBY, STEWART	Cemetery	Stks & Bnds	0.12%	804.76	-	14.12	-	818.88	86.90	28.96	(8.72)	(21.97)	85.18	904.06
1935	BEAMAN, FRANK H.	Cemetery	Stks & Bnds	0.17%	1,092.86	-	19.17	-	1,112.03	117.92	39.33	(11.85)	(29.83)	115.58	1,227.60
1947	BeDORR, BOLLES	Cemetery	Stks & Bnds	0.55%	3,651.99	-	64.04	-	3,716.03	392.80	131.38	(39.57)	(99.64)	384.96	4,100.99
1989	BIERMAN, EDWARD J. & MURIEL	Cemetery	Stks & Bnds	0.07%	456.23	-	8.01	-	464.23	49.36	16.42	(4.95)	(12.46)	48.38	512.61
1930	BLISS, HERVEY W. & JAMES H.	Cemetery	Stks & Bnds	0.38%	2,492.07	-	43.70	-	2,535.78	268.27	89.66	(27.00)	(68.00)	262.92	2,798.70
1986	BLUM, EARLE & STEPHAINE	Cemetery	Stks & Bnds	0.10%	643.81	-	11.29	-	655.11	69.52	23.17	(6.98)	(17.57)	68.14	723.25
1947	BOLTON, HIRAM	Cemetery	Stks & Bnds	0.25%	1,638.31	-	28.74	-	1,667.04	176.60	58.95	(17.76)	(44.71)	173.09	1,840.13
1938	BOLTON, JAMES & PHILLIP	Cemetery	Stks & Bnds	0.25%	1,638.31	-	28.74	-	1,667.04	176.60	58.95	(17.76)	(44.71)	173.09	1,840.13
1989	BONSKI, STEVE	Cemetery	Stks & Bnds	0.07%	456.23	-	8.01	-	464.23	49.36	16.42	(4.95)	(12.46)	48.38	512.61

CHARTER TRUST COMPANY

Town of Winchester, Cemetery Funds
MS-9 for Year Ending June 30, 2013

					PRINCIPAL - SUB - ACCOUNT #5051912110					INCOME - SUB - ACCOUNT #5051912110					
					ANNUAL TOTALS					ANNUAL TOTALS					
DATE	TRUST NAME	PURPOSE	HOW INVESTED	% OF TOTAL	BALANCE 07/01/12	NEW FUNDS	GAIN/ LOSS	EXPEND	BALANCE 06/30/13	BALANCE 07/01/12	Gross Income	Mgmnt Fees	Transf/ Income/ Exp	BALANCE 06/30/13	TOTAL
1969	BOTTING, HERSCHEL & DOLA	Cemetery	Stocks & Bonds	0.07%	456.23	-	8.01	-	464.23	49.36	16.42	(4.95)	(12.46)	48.38	512.61
1966	BOUCHIE, EDWARD & PATRICE	Cemetery	Stocks & Bonds	0.08%	518.29	-	9.09	-	527.39	56.01	18.65	(5.62)	(14.15)	54.89	582.28
1990	BOUDREAU, GEORGE E. & EVELY	Cemetery	Stocks & Bonds	0.06%	407.68	-	7.16	-	414.84	44.24	14.68	(4.42)	(11.13)	43.36	458.20
1936	BOYCE, MERRILL	Cemetery	Stocks & Bonds	0.08%	545.95	-	9.58	-	555.53	58.94	19.65	(5.92)	(14.90)	57.77	613.29
1991	BREWER, FRANK	Cemetery	Stocks & Bonds	0.09%	606.62	-	10.65	-	617.27	65.98	21.85	(6.58)	(16.57)	64.68	681.95
2010	BREWER, JUSTIN	Cemetery	Stocks & Bonds	0.01%	50.16	-	0.81	-	50.97	1.19	1.67	(0.50)	(1.26)	1.09	52.06
1986	BREWER, KENNETH S.	Cemetery	Stocks & Bonds	0.10%	643.81	-	11.29	-	655.11	69.52	23.17	(6.98)	(17.57)	68.14	723.25
1948	BRITTON, C.A. & MRS. F.P.	Cemetery	Stocks & Bonds	0.52%	3,437.96	-	60.29	-	3,498.25	369.82	123.68	(37.25)	(93.80)	362.45	3,860.69
1933	BROWN, EUGENE	Cemetery	Stocks & Bonds	0.17%	1,092.86	-	19.17	-	1,112.03	117.92	39.33	(11.85)	(29.83)	115.58	1,227.60
1983	BROWN, HARRY SR	Cemetery	Stocks & Bonds	0.05%	355.53	-	6.24	-	361.76	38.38	12.79	(3.85)	(9.70)	37.62	399.38
1947	BUCHANAN, ANSEL L.	Cemetery	Stocks & Bonds	0.17%	1,092.86	-	19.17	-	1,112.03	117.92	39.33	(11.85)	(29.83)	115.58	1,227.60
1967	BUDZIK, CHESTER P.	Cemetery	Stocks & Bonds	0.04%	248.69	-	4.36	-	253.05	26.86	8.95	(2.70)	(6.79)	26.32	279.37
1990	BULLARD, ERWIN T. & MADONA J	Cemetery	Stocks & Bonds	0.03%	203.84	-	3.58	-	207.42	22.12	7.34	(2.21)	(5.57)	21.68	229.10
1980	BULLARD, JOHN & CHARLANNE	Cemetery	Stocks & Bonds	0.06%	407.68	-	7.16	-	414.84	44.24	14.68	(4.42)	(11.13)	43.36	458.20
1946	BULLIS, ROSA M.	Cemetery	Stocks & Bonds	0.25%	1,638.31	-	28.74	-	1,667.04	176.60	58.95	(17.76)	(44.71)	173.09	1,840.13
1950	BUNGAY, KENNETH G.	Cemetery	Stocks & Bonds	0.08%	515.52	-	9.04	-	524.56	55.65	18.55	(5.59)	(14.07)	54.55	579.11
1947	BURBANK, E. FRANCES & W.C.	Cemetery	Stocks & Bonds	0.36%	2,350.18	-	41.22	-	2,391.40	253.04	84.56	(25.47)	(64.13)	247.99	2,639.39
1929	BURBANK, JOHN & ARTHUR	Cemetery	Stocks & Bonds	0.25%	1,638.31	-	28.74	-	1,667.04	176.60	58.95	(17.76)	(44.71)	173.09	1,840.13
1945	BURBANK, NATHAN	Cemetery	Stocks & Bonds	0.25%	1,638.31	-	28.74	-	1,667.04	176.60	58.95	(17.76)	(44.71)	173.09	1,840.13
1872	BURDETT, WILLIAM C. & ALICE E.	Cemetery	Stocks & Bonds	0.23%	1,549.39	-	27.18	-	1,576.57	167.05	55.75	(16.79)	(42.28)	163.72	1,740.29
1984	BURNAP, JAMES	Cemetery	Stocks & Bonds	0.15%	1,007.07	-	17.67	-	1,024.73	108.68	36.24	(10.92)	(27.49)	106.52	1,131.25
1913	BUSS, EMMA A.	Cemetery	Stocks & Bonds	0.08%	545.95	-	9.58	-	555.53	58.94	19.65	(5.92)	(14.90)	57.77	613.29
1909	BUTLER, H.L. LANE	Cemetery	Stocks & Bonds	0.17%	1,092.86	-	19.17	-	1,112.03	117.92	39.33	(11.85)	(29.83)	115.58	1,227.60
1977	BYRNE, JAMES R. & BEATRICE E.	Cemetery	Stocks & Bonds	0.05%	341.31	-	5.99	-	347.29	36.85	12.28	(3.70)	(9.32)	36.11	383.41
1992	CAMPBELL, WILLIAM	Cemetery	Stocks & Bonds	0.06%	408.16	-	7.18	-	415.33	45.08	14.72	(4.43)	(11.17)	44.20	459.53
1981	CAPRON, HARRY E.	Cemetery	Stocks & Bonds	0.31%	2,064.87	-	36.21	-	2,101.09	222.40	74.29	(22.38)	(56.35)	217.97	2,319.06
1948	CARPENTER, MYRTIE B.	Cemetery	Stocks & Bonds	0.25%	1,638.31	-	28.74	-	1,667.04	176.60	58.95	(17.76)	(44.71)	173.09	1,840.13
1893	CASS, J.B.	Cemetery	Stocks & Bonds	0.17%	1,092.86	-	19.17	-	1,112.03	117.92	39.33	(11.85)	(29.83)	115.58	1,227.60
1979	CASTLE, JOEL	Cemetery	Stocks & Bonds	0.10%	682.72	-	11.98	-	694.70	73.71	24.57	(7.40)	(18.63)	72.24	766.94
1965	CHADERCHIAN, SAMUEL D. & EDI	Cemetery	Stocks & Bonds	0.11%	711.06	-	12.47	-	723.53	76.78	25.59	(7.71)	(19.41)	75.26	798.79
1961	CHAPMAN, MARY	Cemetery	Stocks & Bonds	0.23%	1,548.61	-	27.16	-	1,575.77	166.97	55.72	(16.78)	(42.26)	163.64	1,739.41
1978	CLARK, ALBERT & BLANCHE	Cemetery	Stocks & Bonds	0.13%	853.34	-	14.97	-	868.31	92.13	30.71	(9.25)	(23.29)	90.29	958.60
1988	CLARK, HAROLD F.	Cemetery	Stocks & Bonds	0.16%	1,036.59	-	18.19	-	1,054.78	112.01	37.31	(11.24)	(28.30)	109.79	1,164.56
1944	CLARK, HERMAN A.	Cemetery	Stocks & Bonds	0.25%	1,638.31	-	28.74	-	1,667.04	176.60	58.95	(17.76)	(44.71)	173.09	1,840.13
2011	CLARK, Kathleen	Cemetery	Stocks & Bonds	0.06%	398.92	-	6.45	-	405.37	8.45	13.23	(3.99)	(10.04)	7.66	413.03
1979	CLARK, REGINALD & DONNA	Cemetery	Stocks & Bonds	0.13%	853.34	-	14.97	-	868.31	92.13	30.71	(9.25)	(23.29)	90.29	958.60
1989	CLINTON, A. & HOOPER F.	Cemetery	Stocks & Bonds	0.10%	684.34	-	12.01	-	696.35	74.04	24.63	(7.42)	(18.68)	72.57	768.92
1932	COBB, FRED G.	Cemetery	Stocks & Bonds	0.17%	1,092.86	-	19.17	-	1,112.03	117.92	39.33	(11.85)	(29.83)	115.58	1,227.60
2006	COLE, CLYDE	Cemetery	Stocks & Bonds	0.03%	216.18	-	3.47	-	219.65	2.96	7.12	(2.14)	(5.40)	2.54	222.19
1997	CONANT, GILBERT E. & MARGARI	Cemetery	Stocks & Bonds	0.06%	362.36	-	6.38	-	368.74	40.46	13.08	(3.94)	(9.92)	39.68	408.41
1991	CONNERTON, ALAN P. & JOAN	Cemetery	Stocks & Bonds	0.12%	808.83	-	14.20	-	823.03	87.97	29.13	(8.77)	(22.09)	86.24	909.27
1938	CONWAY, CHARLES, ALBERT & IR	Cemetery	Stocks & Bonds	0.43%	2,838.82	-	49.78	-	2,888.61	305.50	102.13	(30.76)	(77.46)	299.41	3,188.01
1971	CONWAY, MAURICE C. & N. MAYS	Cemetery	Stocks & Bonds	0.25%	1,650.79	-	28.95	-	1,679.74	177.95	59.40	(17.89)	(45.05)	174.40	1,854.14
1974	CONWAY, WILLIAM A. & RUTH I.	Cemetery	Stocks & Bonds	0.14%	891.20	-	15.63	-	906.83	96.19	32.07	(9.66)	(24.32)	94.28	1,001.11
1929	COOK, ABLE H.	Cemetery	Stocks & Bonds	0.17%	1,092.86	-	19.17	-	1,112.03	117.92	39.33	(11.85)	(29.83)	115.58	1,227.60
1988	COOK, CLEARENCE C. & MARJOR	Cemetery	Stocks & Bonds	0.03%	228.11	-	4.00	-	232.12	24.68	8.21	(2.47)	(6.23)	24.19	256.31
1934	COOK, EDWARD P.	Cemetery	Stocks & Bonds	0.17%	1,092.86	-	19.17	-	1,112.03	117.92	39.33	(11.85)	(29.83)	115.58	1,227.60

					PRINCIPAL - SUB - ACCOUNT #5051912110 ANNUAL TOTALS					INCOME - SUB - ACCOUNT #5051912110 ANNUAL TOTALS					
DATE	TRUST NAME	PURPOSE	HOW INVESTED	% OF TOTAL	BALANCE 07/01/12	NEW FUNDS	GAIN/ LOSS	EXPEND	BALANCE 06/30/13	BALANCE 07/01/12	Gross Income	Mgmnt Fees	Transf/ Income/ Exp	BALANCE 06/30/13	TOTAL
1934	COOK, PRESTON A.	Cemetery	Stocks & Bonds	0.17%	1,092.86	-	19.17	-	1,112.03	117.92	39.33	(11.85)	(29.83)	115.58	1,227.60
1940	COOMBS, IRWIN W.	Cemetery	Stocks & Bonds	0.25%	1,638.31	-	28.74	-	1,667.04	176.60	58.95	(17.76)	(44.71)	173.09	1,840.13
2011	COREY, Ronald & Jeannine	Cemetery	Stocks & Bonds	0.11%	797.84	-	12.90	-	810.74	16.90	26.46	(7.97)	(20.07)	15.33	826.07
1977	CORK, GEORGE F.	Cemetery	Stocks & Bonds	0.10%	682.72	-	11.98	-	694.70	73.71	24.57	(7.40)	(18.63)	72.24	766.94
1958	COSTELLO, EDWARD J.	Cemetery	Stocks & Bonds	0.31%	2,064.87	-	36.21	-	2,101.09	222.40	74.29	(22.38)	(56.35)	217.97	2,319.06
1951	CROSS, GEORGE	Cemetery	Stocks & Bonds	0.53%	3,484.89	-	61.11	-	3,546.00	374.86	125.37	(37.76)	(95.08)	367.38	3,913.38
1957	CUMMINGS, CHARLES & DUNN, N.	Cemetery	Stocks & Bonds	0.24%	1,565.46	-	27.46	-	1,592.92	168.78	56.33	(16.97)	(42.72)	165.42	1,758.34
1977	CUNNINGHAM, JAMESINA	Cemetery	Stocks & Bonds	0.05%	341.31	-	5.99	-	347.29	36.85	12.28	(3.70)	(9.32)	36.11	383.41
2008	CURTIS, ELIZABETH	Cemetery	Stocks & Bonds	0.01%	40.00	-	0.65	-	40.65	0.74	1.32	(0.40)	(1.00)	0.66	41.31
1932	DAVIS, ABIGAIL	Cemetery	Stocks & Bonds	0.17%	1,092.86	-	19.17	-	1,112.03	117.92	39.33	(11.85)	(29.83)	115.58	1,227.60
1988	DAVIS, PAUL	Cemetery	Stocks & Bonds	0.07%	456.23	-	8.01	-	464.23	49.36	16.42	(4.95)	(12.46)	48.38	512.61
1990	DEJNAK, HENRY	Cemetery	Stocks & Bonds	0.06%	407.68	-	7.16	-	414.84	44.24	14.68	(4.42)	(11.13)	43.36	458.20
1995	DERBY, JOEL	Cemetery	Stocks & Bonds	0.01%	45.34	-	0.80	-	46.14	5.04	1.64	(0.49)	(1.24)	4.94	51.09
1952	DeTOUR, FRED L.	Cemetery	Stocks & Bonds	0.33%	2,184.01	-	38.30	-	2,222.31	235.20	78.58	(23.67)	(59.60)	230.51	2,452.82
1933	DICKINSON, ERASTUS	Cemetery	Stocks & Bonds	0.17%	1,092.86	-	19.17	-	1,112.03	117.92	39.33	(11.85)	(29.83)	115.58	1,227.60
1984	DIETZ, HERBERT D.	Cemetery	Stocks & Bonds	0.11%	711.06	-	12.47	-	723.53	76.76	25.59	(7.71)	(19.41)	75.24	798.77
1980	DINGMAN, UDINE	Cemetery	Stocks & Bonds	0.05%	305.76	-	5.37	-	311.13	33.18	11.01	(3.32)	(8.35)	32.52	343.65
1988	DONOVAN, J. RAY	Cemetery	Stocks & Bonds	0.31%	2,013.25	-	35.31	-	2,048.56	216.86	72.44	(21.82)	(54.94)	212.54	2,261.10
1941	DOOLITTLE-BISHOP	Cemetery	Stocks & Bonds	0.74%	4,888.83	-	85.73	-	4,974.56	525.59	175.87	(52.97)	(133.38)	515.10	5,489.66
1968	DRUGG-KINSMAN, ESTELLE	Cemetery	Stocks & Bonds	0.15%	1,007.07	-	17.67	-	1,024.73	108.68	36.24	(10.92)	(27.49)	106.52	1,131.25
1931	DUDLEY, C.C.	Cemetery	Stocks & Bonds	0.30%	2,006.71	-	35.19	-	2,041.90	216.16	72.20	(21.75)	(54.76)	211.85	2,253.76
1983	DURKEE, RICHARD & LOUSIE	Cemetery	Stocks & Bonds	0.11%	711.06	-	12.47	-	723.53	76.76	25.59	(7.71)	(19.41)	75.24	798.77
1943	DUSTAN, THOMAS U.	Cemetery	Stocks & Bonds	0.12%	818.82	-	14.36	-	833.18	88.39	29.47	(8.88)	(22.35)	86.63	919.81
1959	EATON, ADELIETA	Cemetery	Stocks & Bonds	0.31%	2,064.87	-	36.21	-	2,101.09	222.40	74.29	(22.38)	(56.35)	217.97	2,319.06
1930	EATON, AMES C.	Cemetery	Stocks & Bonds	0.17%	1,092.86	-	19.17	-	1,112.03	117.92	39.33	(11.85)	(29.83)	115.58	1,227.60
1945	EATON, CYRUS B.	Cemetery	Stocks & Bonds	0.17%	1,092.86	-	19.17	-	1,112.03	117.92	39.33	(11.85)	(29.83)	115.58	1,227.60
1966	EDWARDS, C. ELWOOD	Cemetery	Stocks & Bonds	0.10%	643.81	-	11.29	-	655.11	69.52	23.17	(6.98)	(17.57)	68.14	723.25
1987	EMERSON, HELEN B.	Cemetery	Stocks & Bonds	0.23%	1,510.53	-	26.50	-	1,537.03	162.87	54.35	(16.37)	(41.22)	159.63	1,696.66
1944	EMERSON, MARY T.	Cemetery	Stocks & Bonds	0.86%	5,692.11	-	99.81	-	5,791.92	611.84	204.76	(61.67)	(155.30)	599.62	6,391.55
1984	EMSLIE, FLOSSIE	Cemetery	Stocks & Bonds	0.11%	711.06	-	12.47	-	723.53	76.76	25.59	(7.71)	(19.41)	75.24	798.77
1950	ENNIS, CAROLINE	Cemetery	Stocks & Bonds	0.25%	1,638.31	-	28.74	-	1,667.04	176.60	58.95	(17.76)	(44.71)	173.09	1,840.13
1921	ESTEY, ESMAY	Cemetery	Stocks & Bonds	0.17%	1,092.86	-	19.17	-	1,112.03	117.92	39.33	(11.85)	(29.83)	115.58	1,227.60
1936	ESTEY, LIBBY	Cemetery	Stocks & Bonds	0.25%	1,638.31	-	28.74	-	1,667.04	176.60	58.95	(17.76)	(44.71)	173.09	1,840.13
1929	ESTEY, WARREN H.	Cemetery	Stocks & Bonds	0.17%	1,092.86	-	19.17	-	1,112.03	117.92	39.33	(11.85)	(29.83)	115.58	1,227.60
1998	EVERITT, GEORGE L.	Cemetery	Stocks & Bonds	0.12%	804.76	-	14.12	-	818.88	86.90	28.96	(8.72)	(21.97)	85.18	904.06
1990	FAIRBANKS, EDWARD	Cemetery	Stocks & Bonds	0.09%	611.53	-	10.73	-	622.26	66.35	22.02	(6.63)	(16.70)	65.04	687.30
1958	FAIRBANKS, EDWARD S.	Cemetery	Stocks & Bonds	0.23%	1,548.61	-	27.16	-	1,575.77	166.97	55.72	(16.78)	(42.26)	163.64	1,739.41
1943	FAIRBANKS, FRANK C.	Cemetery	Stocks & Bonds	0.25%	1,638.31	-	28.74	-	1,667.04	176.60	58.95	(17.76)	(44.71)	173.09	1,840.13
1999	FELSKI, RUDOLPH G. & ELIZABET	Cemetery	Stocks & Bonds	0.03%	228.11	-	4.00	-	232.12	24.68	8.21	(2.47)	(6.23)	24.19	256.31
1943	FIELD, FRED & ETTA	Cemetery	Stocks & Bonds	0.25%	1,638.31	-	28.74	-	1,667.04	176.60	58.95	(17.76)	(44.71)	173.09	1,840.13
1987	FIELD, FREDERIC H.	Cemetery	Stocks & Bonds	0.08%	497.37	-	8.73	-	506.10	53.71	17.90	(5.39)	(13.58)	52.64	558.74
1912	FIELD, JEROME C.	Cemetery	Stocks & Bonds	0.25%	1,638.31	-	28.74	-	1,667.04	176.60	58.95	(17.76)	(44.71)	173.09	1,840.13
1934	FIELD, JOHN & FOREST, ESTATE	Cemetery	Stocks & Bonds	0.33%	2,184.01	-	38.30	-	2,222.31	235.20	78.58	(23.67)	(59.60)	230.51	2,452.82
1922	FOLLETT, RUSSELL	Cemetery	Stocks & Bonds	0.28%	1,866.31	-	32.73	-	1,899.04	201.09	67.15	(20.23)	(50.93)	197.08	2,096.12
1917	FORBUSH, HARRIET E.	Cemetery	Stocks & Bonds	0.08%	545.95	-	9.58	-	555.53	58.94	19.65	(5.92)	(14.90)	57.77	613.29
1935	FOSDICK, GEORGE R., JR	Cemetery	Stocks & Bonds	0.25%	1,638.31	-	28.74	-	1,667.04	176.60	58.95	(17.76)	(44.71)	173.09	1,840.13
1933	FOSDICK, GEORGE R., SR	Cemetery	Stocks & Bonds	0.25%	1,638.31	-	28.74	-	1,667.04	176.60	58.95	(17.76)	(44.71)	173.09	1,840.13

CHARTER TRUST COMPANY

Town of Winchester, Cemetery Funds
MS-9 for Year Ending June 30, 2013

					PRINCIPAL - SUB - ACCOUNT #5051912110					INCOME - SUB - ACCOUNT #5051912110					
					ANNUAL TOTALS					ANNUAL TOTALS					
DATE	TRUST NAME	PURPOSE	HOW INVESTED	% OF TOTAL	BALANCE 07/01/12	NEW FUNDS	GAIN/ LOSS	EXPEND	BALANCE 06/30/13	BALANCE 07/01/12	Gross Income	Mgmnt Fees	Transf/ Income/ Exp	BALANCE 06/30/13	TOTAL
1941	FOSGATE, EDWARD H.	Cemetery	Stks & Bnds	0.25%	1,638.31	-	28.74	-	1,667.04	176.60	58.95	(17.76)	(44.71)	173.09	1,840.13
1925	FOSGATE, GILBERT	Cemetery	Stks & Bnds	0.17%	1,092.86	-	19.17	-	1,112.03	117.92	39.33	(11.85)	(29.83)	115.58	1,227.60
1940	FOSGATE, WILL B. & URIAH	Cemetery	Stks & Bnds	0.17%	1,092.86	-	19.17	-	1,112.03	117.92	39.33	(11.85)	(29.83)	115.58	1,227.60
1956	FOSTER, VERLAN, ESTATE	Cemetery	Stks & Bnds	0.32%	2,106.89	-	36.95	-	2,143.85	226.92	75.80	(22.83)	(57.49)	222.40	2,366.24
1983	FOWLE, LESLIE E.	Cemetery	Stks & Bnds	0.11%	711.06	-	12.47	-	723.53	76.76	25.59	(7.71)	(19.41)	75.24	798.77
1975	FOWLER, DONALD & STELLA	Cemetery	Stks & Bnds	0.10%	682.72	-	11.98	-	694.70	73.71	24.57	(7.40)	(18.63)	72.24	766.94
1982	FRANKLIN, HELEN	Cemetery	Stks & Bnds	0.01%	51.02	-	0.90	-	51.92	5.63	1.84	(0.55)	(1.40)	5.53	57.44
1948	FRENCH, WILMER O.	Cemetery	Stks & Bnds	0.25%	1,638.31	-	28.74	-	1,667.04	176.60	58.95	(17.76)	(44.71)	173.09	1,840.13
1947	GALE, JASPER	Cemetery	Stks & Bnds	0.17%	1,092.86	-	19.17	-	1,112.03	117.92	39.33	(11.85)	(29.83)	115.58	1,227.60
1944	GALE, LYMAN A.	Cemetery	Stks & Bnds	0.35%	2,297.85	-	40.30	-	2,338.15	247.42	82.67	(24.90)	(62.70)	242.49	2,580.64
1928	GEE, DUSTIN A.	Cemetery	Stks & Bnds	0.17%	1,092.86	-	19.17	-	1,112.03	117.92	39.33	(11.85)	(29.83)	115.58	1,227.60
1993	GIARDIN, ALBERT	Cemetery	Stks & Bnds	0.03%	202.49	-	3.56	-	206.05	22.42	7.31	(2.20)	(5.54)	21.99	228.03
2008	GILMAN, JUDITH & CHARLES	Cemetery	Stks & Bnds	0.03%	200.01	-	3.23	-	203.24	3.71	6.62	(1.99)	(5.02)	3.32	206.55
2008	GIRARD MARROTTE	Cemetery	Stks & Bnds	0.05%	405.11	-	6.36	-	411.46	(3.58)	13.04	(3.93)	(9.89)	(4.36)	407.11
1948	GODFREY, ADA S.	Cemetery	Stks & Bnds	1.99%	13,099.98	-	229.69	-	13,329.67	1,407.15	471.21	(141.93)	(357.38)	1,379.05	14,708.72
2002	GODLESKI, STELLA V.	Cemetery	Stks & Bnds	0.02%	137.60	-	2.19	-	139.78	0.55	4.49	(1.35)	(3.40)	0.28	140.06
1952	GODLEWSKI, STANISLAW	Cemetery	Stks & Bnds	0.25%	1,638.31	-	28.74	-	1,667.04	176.60	58.95	(17.76)	(44.71)	173.09	1,840.13
1937	GOSS, W.J.	Cemetery	Stks & Bnds	0.17%	1,092.86	-	19.17	-	1,112.03	117.92	39.33	(11.85)	(29.83)	115.58	1,227.60
1965	GRABOWSKI, STANLEY	Cemetery	Stks & Bnds	0.15%	1,007.07	-	17.67	-	1,024.73	108.68	36.24	(10.92)	(27.49)	106.52	1,131.25
1960	GRABOWSKI, STEPHEN	Cemetery	Stks & Bnds	0.31%	2,064.87	-	36.21	-	2,101.09	222.40	74.29	(22.38)	(56.35)	217.97	2,319.06
1959	GRAVES, ARTHUR L. FOR SAMUE	Cemetery	Stks & Bnds	0.47%	3,096.69	-	54.31	-	3,150.99	333.18	111.41	(33.56)	(84.49)	326.54	3,477.53
1955	GRAY, MABLE F.	Cemetery	Stks & Bnds	0.24%	1,595.89	-	27.99	-	1,623.89	172.05	57.42	(17.30)	(43.55)	168.62	1,792.51
1982	GREEN, GEORGE	Cemetery	Stks & Bnds	0.06%	404.42	-	7.10	-	411.52	44.24	14.57	(4.39)	(11.05)	43.37	454.89
1984	GREGORY, MARY	Cemetery	Stks & Bnds	0.05%	355.53	-	6.24	-	361.76	38.38	12.79	(3.85)	(9.70)	37.62	399.38
1984	GRENDA, VARGIE	Cemetery	Stks & Bnds	0.11%	711.06	-	12.47	-	723.53	76.76	25.59	(7.71)	(19.41)	75.24	798.77
1997	GROVER, THEODORE T. & MARGA	Cemetery	Stks & Bnds	0.06%	362.36	-	6.38	-	368.74	40.46	13.08	(3.94)	(9.92)	39.68	408.41
1949	GRZLECKI, ANTHONY	Cemetery	Stks & Bnds	0.25%	1,638.31	-	28.74	-	1,667.04	176.60	58.95	(17.76)	(44.71)	173.09	1,840.13
1977	GRZLICKI, FRANL	Cemetery	Stks & Bnds	0.10%	682.72	-	11.98	-	694.70	73.71	24.57	(7.40)	(18.63)	72.24	766.94
1943	GUERNSEY, IDA M.	Cemetery	Stks & Bnds	0.17%	1,092.86	-	19.17	-	1,112.03	117.92	39.33	(11.85)	(29.83)	115.58	1,227.60
1994	GUSTINE, IRA & TRIPHENIA	Cemetery	Stks & Bnds	1.84%	12,144.77	-	212.95	-	12,357.72	1,304.60	436.85	(131.58)	(331.33)	1,278.55	13,636.27
1992	GUYETTE, DONALD	Cemetery	Stks & Bnds	0.09%	606.62	-	10.66	-	617.28	66.35	21.86	(6.58)	(16.58)	65.05	682.33
1989	GUYETTE, RICHARD & JENNETTE	Cemetery	Stks & Bnds	0.14%	912.46	-	16.01	-	928.47	98.72	32.84	(9.89)	(24.91)	96.76	1,025.23
1989	HALL, SYBLE F.	Cemetery	Stks & Bnds	0.03%	228.11	-	4.00	-	232.12	24.68	8.21	(2.47)	(6.23)	24.19	256.31
1988	HAMILTON, WALTER H.	Cemetery	Stks & Bnds	0.16%	1,036.59	-	18.19	-	1,054.78	112.01	37.31	(11.24)	(28.30)	109.79	1,164.56
1944	HAMMOND, CORA	Cemetery	Stks & Bnds	0.33%	2,184.01	-	38.30	-	2,222.31	235.20	78.58	(23.67)	(59.60)	230.51	2,452.82
1942	HAMMOND, R.E. & ETHEL	Cemetery	Stks & Bnds	0.51%	3,383.03	-	59.33	-	3,442.35	363.92	121.70	(36.66)	(92.31)	356.67	3,799.02
1937	HAMMOND, SAMUEL H.	Cemetery	Stks & Bnds	0.35%	2,316.02	-	40.62	-	2,356.63	249.37	83.33	(25.10)	(63.20)	244.40	2,601.03
1860	HAMMOND, SHERIDAN	Cemetery	Stks & Bnds	0.31%	2,064.87	-	36.21	-	2,101.09	222.40	74.29	(22.38)	(56.35)	217.97	2,319.06
1972	HAMMOND, SUMNER & RUTH T.	Cemetery	Stks & Bnds	0.23%	1,549.46	-	27.18	-	1,576.64	167.06	55.75	(16.79)	(42.29)	163.73	1,740.37
1940	HANDY, ARTHUR E.	Cemetery	Stks & Bnds	0.25%	1,638.31	-	28.74	-	1,667.04	176.60	58.95	(17.76)	(44.71)	173.09	1,840.13
1944	HARDER C.F.	Cemetery	Stks & Bnds	0.25%	1,638.31	-	28.74	-	1,667.04	176.60	58.95	(17.76)	(44.71)	173.09	1,840.13
1920	HARDER, JOSEPHINE	Cemetery	Stks & Bnds	0.39%	2,587.39	-	45.38	-	2,632.77	278.50	93.09	(28.04)	(70.60)	272.95	2,905.72
1956	HARDWICKE, NELLIE, ESTATE	Cemetery	Stks & Bnds	0.32%	2,106.89	-	36.95	-	2,143.85	226.92	75.80	(22.83)	(57.49)	222.40	2,366.24
1988	HARDY, MARY A.	Cemetery	Stks & Bnds	0.10%	643.81	-	11.29	-	655.11	69.52	23.17	(6.98)	(17.57)	68.14	723.25
1920	HARMON	Cemetery	Stks & Bnds	0.17%	1,092.86	-	19.17	-	1,112.03	117.92	39.33	(11.85)	(29.83)	115.58	1,227.60
1986	HARRIS, ARTHUR W.	Cemetery	Stks & Bnds	0.03%	228.11	-	4.00	-	232.12	24.68	8.21	(2.47)	(6.23)	24.19	256.31
1942	HARRIS, C.M. & GERTRUDE	Cemetery	Stks & Bnds	0.17%	1,092.86	-	19.17	-	1,112.03	117.92	39.33	(11.85)	(29.83)	115.58	1,227.60

					PRINCIPAL - SUB - ACCOUNT #5051912110 ANNUAL TOTALS					INCOME - SUB - ACCOUNT #5051912110 ANNUAL TOTALS					
DATE	TRUST NAME	PURPOSE	HOW INVESTED	% OF TOTAL	BALANCE 07/01/12	NEW FUNDS	GAIN/ LOSS	EXPEND	BALANCE 06/30/13	BALANCE 07/01/12	Gross Income	Mgmnt Fees	Transf/ Income/ Exp	BALANCE 06/30/13	TOTAL
1886	HARRIS, GEORGE W.	Cemetery	Stocks & Bonds	0.10%	643.81	-	11.29	-	655.11	69.52	23.17	(6.98)	(17.57)	68.14	723.25
1887	HARRIS, HENERY E.	Cemetery	Stocks & Bonds	0.32%	2,087.41	-	36.61	-	2,124.02	224.82	75.10	(22.62)	(56.96)	220.35	2,344.37
1889	HARVEY, ROBERT	Cemetery	Stocks & Bonds	0.03%	171.09	-	3.00	-	174.09	18.51	6.16	(1.85)	(4.67)	18.14	192.23
1888	HARVEY, ROBERT A.	Cemetery	Stocks & Bonds	0.08%	518.29	-	9.09	-	527.39	56.01	18.65	(5.62)	(14.15)	54.89	582.28
1951	HAYES, BERTHA	Cemetery	Stocks & Bonds	0.17%	1,092.86	-	19.17	-	1,112.03	117.92	39.33	(11.85)	(29.83)	115.58	1,227.60
1983	HAYES, RICHARD	Cemetery	Stocks & Bonds	0.31%	2,013.25	-	35.31	-	2,048.56	216.86	72.44	(21.82)	(54.94)	212.54	2,261.10
1927	HEALY, NATHANIEL	Cemetery	Stocks & Bonds	1.14%	7,493.86	-	131.40	-	7,625.26	805.27	269.56	(81.19)	(204.45)	789.19	8,414.45
1927	HEALY, NEHEMIAH L. & KELLY	Cemetery	Stocks & Bonds	0.33%	2,184.01	-	38.30	-	2,222.31	235.20	78.58	(23.67)	(59.60)	230.51	2,452.82
1877	HENNESSEY, EDITH	Cemetery	Stocks & Bonds	0.05%	341.31	-	5.99	-	347.29	36.85	12.28	(3.70)	(9.32)	36.11	383.41
1897	HERMAN, EMERSON & AUDREY	Cemetery	Stocks & Bonds	0.06%	362.36	-	6.38	-	368.74	40.46	13.08	(3.94)	(9.92)	39.68	408.41
1982	HEST, CHARLES HOWARD	Cemetery	Stocks & Bonds	0.31%	2,013.25	-	35.31	-	2,048.56	216.86	72.44	(21.82)	(54.94)	212.54	2,261.10
2007	HILDRETH, BARBARA & EDMUND	Cemetery	Stocks & Bonds	0.03%	254.76	-	4.04	-	258.80	0.61	8.29	(2.50)	(6.29)	0.12	258.92
1941	HILDRETH, F.W.	Cemetery	Stocks & Bonds	0.17%	1,092.86	-	19.17	-	1,112.03	117.92	39.33	(11.85)	(29.83)	115.58	1,227.60
1949	HILDRETH, FRANK & ELLA	Cemetery	Stocks & Bonds	0.25%	1,638.31	-	28.74	-	1,667.04	176.60	58.95	(17.76)	(44.71)	173.09	1,840.13
1988	HILDRETH, HAYDEN & HELEN	Cemetery	Stocks & Bonds	0.07%	456.23	-	8.01	-	464.23	49.36	16.42	(4.95)	(12.46)	48.38	512.61
1961	HILDRETH, LEROY	Cemetery	Stocks & Bonds	0.31%	2,064.91	-	36.22	-	2,101.12	222.41	74.29	(22.38)	(56.35)	217.98	2,319.10
1950	HILDRETH, ROBERT H.	Cemetery	Stocks & Bonds	0.17%	1,092.86	-	19.17	-	1,112.03	117.92	39.33	(11.85)	(29.83)	115.58	1,227.60
1940	HILDRETH, WALTER H.	Cemetery	Stocks & Bonds	0.17%	1,092.86	-	19.17	-	1,112.03	117.92	39.33	(11.85)	(29.83)	115.58	1,227.60
1941	HILDRETH-BULLARD-ELLIS	Cemetery	Stocks & Bonds	0.17%	1,092.86	-	19.17	-	1,112.03	117.92	39.33	(11.85)	(29.83)	115.58	1,227.60
1941	HILDRETH-MORSE, E.C.	Cemetery	Stocks & Bonds	0.17%	1,092.86	-	19.17	-	1,112.03	117.92	39.33	(11.85)	(29.83)	115.58	1,227.60
1925	HILLS, ANDREW J.	Cemetery	Stocks & Bonds	0.08%	545.95	-	9.58	-	555.53	58.94	19.65	(5.92)	(14.90)	57.77	613.29
1995	HILLS, LOTTA	Cemetery	Stocks & Bonds	0.31%	2,013.25	-	35.31	-	2,048.56	216.86	72.44	(21.82)	(54.94)	212.54	2,261.10
1280	HNATH, MICHAEL, ESTATE	Cemetery	Stocks & Bonds	0.05%	354.78	-	6.22	-	361.00	38.30	12.77	(3.85)	(9.68)	37.54	398.55
2000	HOLLOWAY, MARVIN & ARLINE	Cemetery	Stocks & Bonds	0.04%	264.84	-	4.59	-	269.43	25.17	9.42	(2.84)	(7.14)	24.61	294.04
1911	HOLMAN, ALVIN H.	Cemetery	Stocks & Bonds	0.12%	818.82	-	14.36	-	833.18	88.39	29.47	(8.88)	(22.35)	86.63	919.81
1914	HOLMAN, ELIZA H., ESTATE	Cemetery	Stocks & Bonds	0.18%	1,211.43	-	21.25	-	1,232.68	130.69	43.59	(13.13)	(33.06)	128.09	1,360.77
1946	HOLMES-SMITH, HARRY B.	Cemetery	Stocks & Bonds	0.70%	4,597.48	-	80.62	-	4,678.10	494.31	165.39	(49.81)	(125.44)	484.45	5,162.54
1974	HOOPER, GUY	Cemetery	Stocks & Bonds	0.14%	891.20	-	15.63	-	906.83	96.19	32.07	(9.66)	(24.32)	94.28	1,001.11
1940	HORNER, ELI J.	Cemetery	Stocks & Bonds	0.28%	1,829.12	-	32.08	-	1,861.20	197.09	65.81	(19.82)	(49.92)	193.17	2,054.37
1959	HOUGHTON, JOSIE	Cemetery	Stocks & Bonds	0.24%	1,580.11	-	27.72	-	1,607.82	170.35	56.86	(17.13)	(43.12)	166.96	1,774.78
1936	HUNT BLACKMER-HUNT	Cemetery	Stocks & Bonds	0.66%	4,368.02	-	76.60	-	4,444.61	469.67	157.13	(47.33)	(119.18)	460.30	4,904.92
1945	HUTCHINSON FAMILY	Cemetery	Stocks & Bonds	0.17%	1,092.86	-	19.17	-	1,112.03	117.92	39.33	(11.85)	(29.83)	115.58	1,227.60
1852	IVERSON, OALF	Cemetery	Stocks & Bonds	0.25%	1,638.31	-	28.74	-	1,667.04	176.60	58.95	(17.76)	(44.71)	173.09	1,840.13
1943	JACKSON, ISABLE CONWAY	Cemetery	Stocks & Bonds	0.33%	2,184.01	-	38.30	-	2,222.31	235.20	78.58	(23.67)	(59.60)	230.51	2,452.82
1946	JACKSON, SARAH H.	Cemetery	Stocks & Bonds	0.25%	1,638.31	-	28.74	-	1,667.04	176.60	58.95	(17.76)	(44.71)	173.09	1,840.13
1927	JACKSON, SARAH L.	Cemetery	Stocks & Bonds	0.17%	1,092.86	-	19.17	-	1,112.03	117.92	39.33	(11.85)	(29.83)	115.58	1,227.60
2010	JARVIS, CHRIS	Cemetery	Stocks & Bonds	0.04%	250.78	-	4.06	-	254.85	5.94	8.34	(2.51)	(6.32)	5.44	260.29
1989	JENNINGS, DWIGHT E. & LILLIAN	Cemetery	Stocks & Bonds	0.17%	1,140.57	-	20.01	-	1,160.58	123.40	41.06	(12.37)	(31.14)	120.95	1,281.53
1909	JENNINGS, W.H. & KINGMAN HEN(	Cemetery	Stocks & Bonds	0.33%	2,184.01	-	38.30	-	2,222.31	235.20	78.58	(23.67)	(59.60)	230.51	2,452.82
1924	JEWELL, ASAHEL L.	Cemetery	Stocks & Bonds	0.17%	1,092.86	-	19.17	-	1,112.03	117.92	39.33	(11.85)	(29.83)	115.58	1,227.60
1976	JOHNSON, JOHN & LOUETTA	Cemetery	Stocks & Bonds	0.05%	360.43	-	6.32	-	366.76	38.91	12.97	(3.91)	(9.84)	38.14	404.90
1951	JONES, RUTH E., ESTATE	Cemetery	Stocks & Bonds	0.25%	1,638.31	-	28.74	-	1,667.04	176.60	58.95	(17.76)	(44.71)	173.09	1,840.13
2010	JOSLY, DAVID	Cemetery	Stocks & Bonds	0.03%	200.63	-	3.25	-	203.88	4.75	6.67	(2.01)	(5.06)	4.35	208.23
1974	JUTRAS, GEORGE A.	Cemetery	Stocks & Bonds	0.15%	982.47	-	17.23	-	999.70	106.03	35.36	(10.65)	(26.82)	103.92	1,103.62
1974	KELLOM, FRANKLIN P. & NELLIE I	Cemetery	Stocks & Bonds	0.14%	891.20	-	15.63	-	906.83	96.19	32.07	(9.66)	(24.32)	94.28	1,001.11
1984	KELLY, JOSEPH R.	Cemetery	Stocks & Bonds	0.31%	2,013.25	-	35.31	-	2,048.56	216.86	72.44	(21.82)	(54.94)	212.54	2,261.10
1918	KELTON, FRANCIS JACKSON	Cemetery	Stocks & Bonds	2.64%	17,406.74	-	305.20	-	17,711.94	1,869.55	626.11	(188.58)	(474.87)	1,832.21	19,544.15

CHARTER TRUST COMPANY

Town of Winchester, Cemetery Funds
MS-9 for Year Ending June 30, 2013

					PRINCIPAL - SUB - ACCOUNT #5051912110					INCOME - SUB - ACCOUNT #5051912110					
					ANNUAL TOTALS					ANNUAL TOTALS					
DATE	TRUST NAME	PURPOSE	HOW INVESTED	% OF TOTAL	BALANCE 07/01/12	NEW FUNDS	GAIN/ LOSS	EXPEND	BALANCE 06/30/13	BALANCE 07/01/12	Gross Income	Mgmnt Fees	Transf/ Income/ Exp	BALANCE 06/30/13	TOTAL
2002	KENNEDY, CHRISTINE & ROBERT	Cemetery	Stocks & Bonds	0.02%	110.10	-	1.74	-	111.83	(0.27)	3.57	(1.07)	(2.71)	(0.48)	111.36
1927	KENYON, JAMES C.	Cemetery	Stocks & Bonds	0.15%	992.92	-	17.42	-	1,010.34	107.15	35.73	(10.76)	(27.10)	105.02	1,115.36
1955	KIBBEE, ELMER & HELEN	Cemetery	Stocks & Bonds	0.24%	1,595.89	-	27.99	-	1,623.89	172.05	57.42	(17.30)	(43.55)	168.62	1,792.51
1997	KIBLER, LEWIS F. & PRISCILLA P.	Cemetery	Stocks & Bonds	0.08%	543.54	-	9.57	-	553.11	60.69	19.63	(5.91)	(14.89)	59.51	612.62
1924	KILLAM, ALFRED W.	Cemetery	Stocks & Bonds	0.17%	1,092.86	-	19.17	-	1,112.03	117.92	39.33	(11.85)	(29.83)	115.58	1,227.60
1958	KINSMAN, LOUIS	Cemetery	Stocks & Bonds	0.24%	1,580.11	-	27.72	-	1,607.82	170.35	56.86	(17.13)	(43.12)	166.96	1,774.78
1981	KNAPP, RAYMOND	Cemetery	Stocks & Bonds	0.11%	715.25	-	12.55	-	727.80	77.22	25.74	(7.75)	(19.52)	75.68	803.48
1928	KNAPP, SOPHIA	Cemetery	Stocks & Bonds	0.42%	2,777.24	-	48.70	-	2,825.95	298.89	99.92	(30.09)	(75.78)	292.93	3,118.88
1985	KOPCZYNSKI, EDWARD	Cemetery	Stocks & Bonds	0.06%	362.74	-	6.38	-	369.12	40.34	13.09	(3.94)	(9.93)	39.56	408.68
1983	KOSSAKOSKI, HARRY	Cemetery	Stocks & Bonds	0.02%	141.74	-	2.49	-	144.23	15.70	5.11	(1.54)	(3.88)	15.39	159.62
1983	KOSSAKOSKI, JOHN	Cemetery	Stocks & Bonds	0.02%	141.74	-	2.49	-	144.23	15.70	5.11	(1.54)	(3.88)	15.39	159.62
1980	KOSSAKOSKI, RICHARD	Cemetery	Stocks & Bonds	0.02%	141.74	-	2.49	-	144.23	15.70	5.11	(1.54)	(3.88)	15.39	159.62
1986	KULICK, AL	Cemetery	Stocks & Bonds	0.10%	643.81	-	11.29	-	655.11	69.52	23.17	(6.98)	(17.57)	68.14	723.25
1986	KULICK, ANN	Cemetery	Stocks & Bonds	0.06%	389.05	-	6.84	-	395.89	43.15	14.04	(4.23)	(10.65)	42.31	438.20
1980	LaBELLE, GROVER L.	Cemetery	Stocks & Bonds	0.09%	612.23	-	10.76	-	623.00	67.62	22.08	(6.65)	(16.75)	66.30	689.30
1954	LABERGE, CHARLES	Cemetery	Stocks & Bonds	0.08%	536.88	-	9.42	-	546.30	57.96	19.32	(5.82)	(14.65)	56.81	603.11
1985	LaBRECK, ELMER	Cemetery	Stocks & Bonds	0.05%	355.53	-	6.24	-	361.76	38.39	12.79	(3.85)	(9.70)	37.63	399.39
1986	LANDRY, LEONIDE J. & WINIFRED	Cemetery	Stocks & Bonds	0.07%	452.95	-	7.97	-	460.92	50.57	16.35	(4.93)	(12.40)	49.60	510.52
2008	LAURA STEWART	Cemetery	Stocks & Bonds	0.03%	202.55	-	3.18	-	205.73	(1.79)	6.52	(1.96)	(4.95)	(2.18)	203.55
1980	LAVOIE, LAWRENCE	Cemetery	Stocks & Bonds	0.09%	611.53	-	10.73	-	622.26	66.35	22.02	(6.63)	(16.70)	65.04	687.30
1969	LEAVITT, THERESA L.	Cemetery	Stocks & Bonds	0.08%	518.29	-	9.09	-	527.39	56.01	18.65	(5.62)	(14.15)	54.89	582.28
1936	LeBERGE, FRANCIS E.	Cemetery	Stocks & Bonds	0.17%	1,092.86	-	19.17	-	1,112.03	117.92	39.33	(11.85)	(29.83)	115.58	1,227.60
1912	LESURE, HARVEY	Cemetery	Stocks & Bonds	0.17%	1,092.86	-	19.17	-	1,112.03	117.92	39.33	(11.85)	(29.83)	115.58	1,227.60
1931	LOBDELL, A.J. & W.	Cemetery	Stocks & Bonds	0.57%	3,759.50	-	65.93	-	3,825.42	404.34	135.25	(40.74)	(102.58)	396.28	4,221.70
2002	LOBDELL, ALBAN	Cemetery	Stocks & Bonds	0.03%	220.19	-	3.48	-	223.67	(0.53)	7.13	(2.15)	(5.41)	(0.96)	222.71
1994	LOBDELL, BERNICE	Cemetery	Stocks & Bonds	0.03%	202.49	-	3.56	-	206.05	22.42	7.31	(2.20)	(5.54)	21.99	228.03
2002	LOBDELL, WILLIAM	Cemetery	Stocks & Bonds	0.03%	220.19	-	3.48	-	223.67	(0.53)	7.13	(2.15)	(5.41)	(0.96)	222.71
1997	LUBINSKI, GERALDINE	Cemetery	Stocks & Bonds	0.06%	362.36	-	6.38	-	368.74	40.46	13.08	(3.94)	(9.92)	39.68	408.41
1947	MacDONALD, NORA	Cemetery	Stocks & Bonds	0.12%	818.82	-	14.36	-	833.18	88.39	29.47	(8.88)	(22.35)	86.63	919.81
1999	MAGEE, BILL	Cemetery	Stocks & Bonds	0.14%	905.90	-	15.94	-	921.84	101.14	32.71	(9.85)	(24.81)	99.19	1,021.04
1991	MAGLIN, ROBERT E.	Cemetery	Stocks & Bonds	0.06%	404.42	-	7.10	-	411.52	43.99	14.56	(4.39)	(11.05)	43.12	454.63
1980	MALICKA, ROZALIA, ESTATE	Cemetery	Stocks & Bonds	0.16%	1,032.70	-	18.12	-	1,050.82	111.44	37.16	(11.19)	(28.19)	109.23	1,160.04
1998	MANNING, DONALD C., JR	Cemetery	Stocks & Bonds	0.10%	643.81	-	11.29	-	655.11	69.52	23.17	(6.98)	(17.57)	68.14	723.25
1943	MARANVILLE, CLARA A.	Cemetery	Stocks & Bonds	0.17%	1,092.86	-	19.17	-	1,112.03	117.92	39.33	(11.85)	(29.83)	115.58	1,227.60
1923	MARANVILLE, D.H.	Cemetery	Stocks & Bonds	0.41%	2,691.49	-	47.20	-	2,738.69	289.68	96.83	(29.17)	(73.44)	283.90	3,022.60
1989	MARTIN, GLENN & DOROTHY	Cemetery	Stocks & Bonds	0.07%	456.23	-	8.01	-	464.23	49.36	16.42	(4.95)	(12.46)	48.38	512.61
1972	MARTIN, JOHN E. & STELLA	Cemetery	Stocks & Bonds	0.23%	1,549.39	-	27.18	-	1,576.57	167.05	55.75	(16.79)	(42.28)	163.72	1,740.29
2000	MAXWELL, WILLIAM	Cemetery	Stocks & Bonds	0.02%	132.42	-	2.30	-	134.72	12.58	4.71	(1.42)	(3.57)	12.30	147.02
2002	MAXWELL, WILLIAM A.	Cemetery	Stocks & Bonds	0.02%	110.10	-	1.74	-	111.83	(0.27)	3.57	(1.07)	(2.71)	(0.48)	111.36
1941	MAY, WILLARD F.	Cemetery	Stocks & Bonds	0.17%	1,092.86	-	19.17	-	1,112.03	117.92	39.33	(11.85)	(29.83)	115.58	1,227.60
1971	McFADDEN, HUGH & HELEN	Cemetery	Stocks & Bonds	0.25%	1,650.79	-	28.95	-	1,679.74	177.95	59.40	(17.89)	(45.05)	174.40	1,854.14
1949	McNAMARA, JOHN FRANCIS	Cemetery	Stocks & Bonds	0.26%	1,745.18	-	30.61	-	1,775.79	188.08	62.79	(18.91)	(47.63)	184.34	1,960.13
1984	MELESKI, KENNETH	Cemetery	Stocks & Bonds	0.11%	711.06	-	12.47	-	723.53	76.76	25.59	(7.71)	(19.41)	75.24	798.77
1975	MELESKI, LOUSIE & PALIGO, VICT	Cemetery	Stocks & Bonds	0.06%	377.78	-	6.63	-	384.41	40.79	13.60	(4.09)	(10.31)	39.97	424.39
1975	MELESKI, STEPHEN C. & MARION	Cemetery	Stocks & Bonds	0.06%	377.78	-	6.63	-	384.41	40.79	13.60	(4.09)	(10.31)	39.97	424.39
1986	MERCHANT, FLORA	Cemetery	Stocks & Bonds	0.10%	643.81	-	11.29	-	655.11	69.52	23.17	(6.98)	(17.57)	68.14	723.25
1953	MERRILL, M. AGNES	Cemetery	Stocks & Bonds	0.25%	1,637.49	-	28.72	-	1,666.21	176.52	58.92	(17.75)	(44.69)	173.00	1,839.21

					PRINCIPAL - SUB - ACCOUNT #5051912110					INCOME - SUB - ACCOUNT #5051912110					
					ANNUAL TOTALS					ANNUAL TOTALS					
DATE	TRUST NAME	PURPOSE	HOW INVESTED	% OF TOTAL	BALANCE 07/01/12	NEW FUNDS	GAIN/ LOSS	EXPEND	BALANCE 06/30/13	BALANCE 07/01/12	Gross Income	Mgmnt Fees	Transf/ Income/ Exp	BALANCE 06/30/13	TOTAL
1975	MIELEWSKI, FRANK H.	Cemetery	Stats & Bnds	0.06%	377.78	-	6.63	-	384.41	40.79	13.60	(4.09)	(10.31)	39.97	424.39
1970	MINATT, CHESTER	Cemetery	Stats & Bnds	0.13%	830.90	-	14.58	-	845.48	89.69	29.90	(9.01)	(22.68)	87.90	933.38
1974	MINATT, HARRY & CHESTER	Cemetery	Stats & Bnds	0.07%	445.58	-	7.82	-	453.40	48.10	16.04	(4.83)	(12.16)	47.15	500.55
1982	MINER, DOROTHY M.	Cemetery	Stats & Bnds	0.15%	1,007.07	-	17.67	-	1,024.73	108.68	36.24	(10.92)	(27.49)	106.52	1,131.25
1985	MINER, RAY W.	Cemetery	Stats & Bnds	0.36%	2,393.38	-	41.97	-	2,435.35	257.67	86.11	(25.94)	(65.31)	252.54	2,687.89
2005	MONDELLO	Cemetery	Stats & Bnds	0.03%	(0.53)	-	3.15	-	2.63	199.78	6.47	(1.95)	(4.91)	199.40	202.03
1982	MORRILL, FLORENCE (ESTATE OI	Cemetery	Stats & Bnds	0.31%	2,022.08	-	35.52	-	2,057.59	221.18	72.86	(21.95)	(55.26)	216.83	2,274.43
1985	MORRIS, THERON P.	Cemetery	Stats & Bnds	0.11%	711.06	-	12.47	-	723.53	76.78	25.59	(7.71)	(19.41)	75.26	798.79
1938	MORSE, CORA S.	Cemetery	Stats & Bnds	0.17%	1,092.86	-	19.17	-	1,112.03	117.92	39.33	(11.85)	(29.83)	115.58	1,227.60
1947	MORSE, E.L. FOR HOLLOWAY, BU	Cemetery	Stats & Bnds	0.17%	1,092.86	-	19.17	-	1,112.03	117.92	39.33	(11.85)	(29.83)	115.58	1,227.60
2002	MURDOCK, RANDY JR.	Cemetery	Stats & Bnds	0.01%	38.53	-	0.61	-	39.14	(0.09)	1.25	(0.38)	(0.95)	(0.17)	38.97
2004	MURLEY, PHILIP A.	Cemetery	Stats & Bnds	0.08%	548.43	-	9.02	-	557.45	21.34	18.51	(5.57)	(14.04)	20.23	577.68
1945	NAPIERKOSKI, MICHAEL	Cemetery	Stats & Bnds	0.25%	1,638.31	-	28.74	-	1,667.04	176.60	58.95	(17.76)	(44.71)	173.09	1,840.13
1989	NELSON, EARL	Cemetery	Stats & Bnds	0.06%	404.97	-	7.12	-	412.09	44.85	14.61	(4.40)	(11.08)	43.97	456.07
1994	NELSON, EARL	Cemetery	Stats & Bnds	0.06%	404.97	-	7.12	-	412.09	44.85	14.61	(4.40)	(11.08)	43.97	456.07
1987	NELSON, LUMAN R.	Cemetery	Stats & Bnds	0.31%	2,013.25	-	35.31	-	2,048.56	216.86	72.44	(21.82)	(54.94)	212.54	2,261.10
1995	NELSON, RALPH	Cemetery	Stats & Bnds	0.12%	815.37	-	14.31	-	829.68	88.47	29.36	(8.84)	(22.27)	86.72	916.40
1943	NEWELL, E.W. & JOSEPHINE	Cemetery	Stats & Bnds	0.17%	1,092.86	-	19.17	-	1,112.03	117.92	39.33	(11.85)	(29.83)	115.58	1,227.60
1980	NOLAN, CLARENCE	Cemetery	Stats & Bnds	0.09%	611.53	-	10.73	-	622.26	66.35	22.02	(6.63)	(16.70)	65.04	687.30
1952	NOSECK, FRANK	Cemetery	Stats & Bnds	0.31%	2,064.87	-	36.21	-	2,101.09	222.40	74.29	(22.38)	(56.35)	217.97	2,319.06
1991	NOSECK, KENNETH	Cemetery	Stats & Bnds	0.03%	202.21	-	3.55	-	205.76	21.99	7.28	(2.19)	(5.52)	21.56	227.32
1990	NOSECK, KENNETH A.	Cemetery	Stats & Bnds	0.03%	203.84	-	3.58	-	207.42	22.12	7.34	(2.21)	(5.57)	21.68	229.10
1940	NUTTING, LIZZIE H.	Cemetery	Stats & Bnds	0.17%	1,092.86	-	19.17	-	1,112.03	117.92	39.33	(11.85)	(29.83)	115.58	1,227.60
1944	O'CONNOR, MARIE	Cemetery	Stats & Bnds	0.36%	2,347.02	-	41.16	-	2,388.18	252.70	84.44	(25.43)	(64.04)	247.66	2,635.84
1988	O'DONNELL, JAMES T.	Cemetery	Stats & Bnds	0.04%	259.15	-	4.55	-	263.69	28.00	9.33	(2.81)	(7.07)	27.45	291.14
1986	OKULA, A(FOR TOM & JUDY OKU	Cemetery	Stats & Bnds	0.06%	362.74	-	6.38	-	369.12	40.34	13.09	(3.94)	(9.93)	39.56	408.68
1996	OKULA, ALLISON	Cemetery	Stats & Bnds	0.06%	362.74	-	6.38	-	369.12	40.34	13.09	(3.94)	(9.93)	39.56	408.68
1983	OPAL, ROBERT	Cemetery	Stats & Bnds	0.11%	711.06	-	12.47	-	723.53	76.76	25.59	(7.71)	(19.41)	75.24	798.77
1942	PAGE, ALLEN	Cemetery	Stats & Bnds	0.25%	1,638.31	-	28.74	-	1,667.04	176.60	58.95	(17.76)	(44.71)	173.09	1,840.13
2009	PANOS ELIOPOULOS	Cemetery	Stats & Bnds	0.04%	303.83	-	4.77	-	308.60	(2.68)	9.78	(2.95)	(7.42)	(3.27)	305.33
1940	PARKER, ALBERT F.	Cemetery	Stats & Bnds	0.27%	1,796.77	-	31.51	-	1,828.28	193.62	64.65	(19.47)	(49.03)	189.76	2,018.05
1941	PARTRIDGE, MAURICE E.	Cemetery	Stats & Bnds	0.17%	1,092.86	-	19.17	-	1,112.03	117.92	39.33	(11.85)	(29.83)	115.58	1,227.60
1981	PATENAUDE, JOHN	Cemetery	Stats & Bnds	0.31%	2,064.87	-	36.21	-	2,101.09	222.40	74.29	(22.38)	(56.35)	217.97	2,319.06
1944	PATTERSON, GRACE	Cemetery	Stats & Bnds	0.05%	327.51	-	5.75	-	333.26	35.36	11.79	(3.55)	(8.94)	34.65	367.91
1927	PEARSALL, WILLIAM	Cemetery	Stats & Bnds	0.10%	682.72	-	11.98	-	694.70	73.71	24.57	(7.40)	(18.63)	72.24	766.94
1928	PEIRCE	Cemetery	Stats & Bnds	0.39%	2,546.68	-	44.66	-	2,591.35	274.13	91.62	(27.60)	(69.49)	268.67	2,860.01
1953	PEIRCE, ALEXANDER F.	Cemetery	Stats & Bnds	0.17%	1,091.26	-	19.14	-	1,110.40	117.75	39.27	(11.83)	(29.78)	115.41	1,225.81
1932	PEIRCE, G.W.	Cemetery	Stats & Bnds	0.52%	3,438.56	-	60.30	-	3,498.86	369.89	123.70	(37.26)	(93.82)	362.51	3,861.37
1949	PEIRCE, MINNIE HOWARD	Cemetery	Stats & Bnds	0.53%	3,466.93	-	60.80	-	3,527.73	372.93	124.72	(37.57)	(94.60)	365.49	3,893.22
1980	PEIRCE, PHILIP W., ESTATE	Cemetery	Stats & Bnds	0.16%	1,032.70	-	18.12	-	1,050.82	111.44	37.16	(11.19)	(28.19)	109.23	1,160.04
1986	PELKEY, ROYCE & DELORES	Cemetery	Stats & Bnds	0.08%	518.29	-	9.09	-	527.39	56.01	18.65	(5.62)	(14.15)	54.89	582.28
1930	PENTLAND, OLIVE S.	Cemetery	Stats & Bnds	0.17%	1,092.86	-	19.17	-	1,112.03	117.92	39.33	(11.85)	(29.83)	115.58	1,227.60
1938	PENTLAND, THOMAS E.	Cemetery	Stats & Bnds	0.17%	1,092.86	-	19.17	-	1,112.03	117.92	39.33	(11.85)	(29.83)	115.58	1,227.60
1949	PETERKIN, HOWARD M.	Cemetery	Stats & Bnds	0.12%	818.82	-	14.36	-	833.18	88.39	29.47	(8.88)	(22.35)	86.63	919.81
2008	PETTITT, WARREN & JANET	Cemetery	Stats & Bnds	0.03%	250.01	-	4.03	-	254.04	4.64	8.27	(2.49)	(6.27)	4.15	258.19
1974	PHELPS, JOHN	Cemetery	Stats & Bnds	0.14%	891.20	-	15.63	-	906.83	96.19	32.07	(9.66)	(24.32)	94.28	1,001.11
1959	PHILLIPS, EMMA J.	Cemetery	Stats & Bnds	0.16%	1,032.70	-	18.12	-	1,050.82	111.44	37.16	(11.19)	(28.19)	109.23	1,160.04

CHARTER TRUST COMPANY

Town of Winchester, Cemetery Funds
MS-9 for Year Ending June 30, 2013

					PRINCIPAL - SUB - ACCOUNT #5051912110					INCOME - SUB - ACCOUNT #5051912110					
					ANNUAL TOTALS					ANNUAL TOTALS					
DATE	TRUST NAME	PURPOSE	HOW INVESTED	% OF TOTAL	BALANCE 07/01/12	NEW FUNDS	GAIN/ LOSS	EXPEND	BALANCE 06/30/13	BALANCE 07/01/12	Gross Income	Mgmnt Fees	Transf/ Income/ Exp	BALANCE 06/30/13	TOTAL
1988	PHILLIPS, GORDON & ALICE	Cemetery	Stocks & Bonds	0.08%	518.29	-	9.09	-	527.39	56.01	18.65	(5.62)	(14.15)	54.89	582.28
1947	PHILLIPS, NORA	Cemetery	Stocks & Bonds	0.29%	1,907.19	-	33.45	-	1,940.64	205.48	68.62	(20.67)	(52.05)	201.38	2,142.03
1989	PHILLIPS, PAUL & MILDRED	Cemetery	Stocks & Bonds	0.05%	342.17	-	6.00	-	348.18	37.02	12.32	(3.71)	(9.34)	36.28	384.46
1950	PIASICK, JACOB	Cemetery	Stocks & Bonds	0.08%	545.95	-	9.58	-	555.53	58.94	19.65	(5.92)	(14.90)	57.77	613.29
1987	PICARD, JOHN	Cemetery	Stocks & Bonds	0.08%	497.37	-	8.73	-	506.10	53.71	17.90	(5.39)	(13.58)	52.64	558.74
1995	PICK, SHEILA (MILO)	Cemetery	Stocks & Bonds	0.06%	362.74	-	6.38	-	369.12	40.34	13.09	(3.94)	(9.93)	39.56	408.68
1943	PICKERING, ELEANOR	Cemetery	Stocks & Bonds	0.17%	1,092.86	-	19.17	-	1,112.03	117.92	39.33	(11.85)	(29.83)	115.58	1,227.60
1940	PICKETT, ALMA I.	Cemetery	Stocks & Bonds	0.17%	1,113.98	-	19.54	-	1,133.52	120.20	40.09	(12.07)	(30.40)	117.81	1,251.32
1965	PICKETT, GEORGE & MARY	Cemetery	Stocks & Bonds	0.15%	1,007.07	-	17.67	-	1,024.73	108.68	36.24	(10.92)	(27.49)	106.52	1,131.25
1938	PICKETT, HOSEA G. & NANCY E.	Cemetery	Stocks & Bonds	0.25%	1,638.31	-	28.74	-	1,667.04	176.60	58.95	(17.76)	(44.71)	173.09	1,840.13
2009	PIERMARINI, MICHAEL	Cemetery	Stocks & Bonds	0.03%	202.55	-	3.18	-	205.73	(1.79)	6.52	(1.96)	(4.95)	(2.18)	203.55
1950	PINAND, HERMAN	Cemetery	Stocks & Bonds	0.25%	1,638.31	-	28.74	-	1,667.04	176.60	58.95	(17.76)	(44.71)	173.09	1,840.13
1992	PIURKOWSKI, EUGENE & DIANNE	Cemetery	Stocks & Bonds	0.06%	404.42	-	7.10	-	411.52	44.24	14.57	(4.39)	(11.05)	43.37	454.89
1974	PIURKOWSKI, JOSEPH & MARY	Cemetery	Stocks & Bonds	0.15%	982.47	-	17.23	-	999.70	106.03	35.36	(10.65)	(26.82)	103.92	1,103.62
1983	POLASKI, ALEC	Cemetery	Stocks & Bonds	0.11%	711.06	-	12.47	-	723.53	76.76	25.59	(7.71)	(19.41)	75.24	798.77
1992	POLASKI, BRONY	Cemetery	Stocks & Bonds	0.11%	715.25	-	12.55	-	727.80	77.22	25.74	(7.75)	(19.52)	75.68	803.48
1986	POLASKI, PETER M. & MARIAN L.	Cemetery	Stocks & Bonds	0.06%	362.36	-	6.38	-	368.74	40.46	13.08	(3.94)	(9.92)	39.68	408.41
1948	POLZER, GEORGE R.	Cemetery	Stocks & Bonds	0.33%	2,184.01	-	38.30	-	2,222.31	235.20	78.58	(23.67)	(59.60)	230.51	2,452.82
2008	POOLE, TAMMY	Cemetery	Stocks & Bonds	0.01%	50.64	-	0.79	-	51.43	(0.45)	1.63	(0.49)	(1.24)	(0.54)	50.89
1969	POWERS, JOHN A., J.E. POWERS	Cemetery	Stocks & Bonds	0.25%	1,638.31	-	28.74	-	1,667.04	176.60	58.95	(17.76)	(44.71)	173.09	1,840.13
1929	PRATT, CHAS W & FRANK E. CALI	Cemetery	Stocks & Bonds	0.60%	3,988.85	-	69.95	-	4,058.80	428.97	143.50	(43.22)	(108.83)	420.41	4,479.20
1916	PRATT, CORA A.	Cemetery	Stocks & Bonds	2.13%	14,038.75	-	246.15	-	14,284.90	1,507.94	504.97	(152.10)	(382.99)	1,477.83	15,762.72
1953	PRENTICE, ADA M.	Cemetery	Stocks & Bonds	0.33%	2,183.01	-	38.29	-	2,221.30	235.09	78.54	(23.66)	(59.57)	230.40	2,451.70
1983	PRESCOTT, FRED	Cemetery	Stocks & Bonds	0.01%	51.02	-	0.90	-	51.92	5.63	1.84	(0.55)	(1.40)	5.53	57.44
1953	PRESCOTT, FRED (BUD)	Cemetery	Stocks & Bonds	0.02%	101.24	-	1.78	-	103.02	11.21	3.65	(1.10)	(2.77)	10.99	114.02
1974	PULASKI, JAMES	Cemetery	Stocks & Bonds	0.14%	891.20	-	15.63	-	906.83	96.19	32.07	(9.66)	(24.32)	94.28	1,001.11
1991	PULKKINEN, ANTTI E.	Cemetery	Stocks & Bonds	0.03%	202.21	-	3.55	-	205.76	21.99	7.28	(2.19)	(5.52)	21.56	227.32
1921	PUTMAN, ALBERT E.	Cemetery	Stocks & Bonds	0.17%	1,092.86	-	19.17	-	1,112.03	117.92	39.33	(11.85)	(29.83)	115.58	1,227.60
1948	PUTMAN, J. RENO	Cemetery	Stocks & Bonds	0.25%	1,638.31	-	28.74	-	1,667.04	176.60	58.95	(17.76)	(44.71)	173.09	1,840.13
1932	RACINE, ROLAND SR.	Cemetery	Stocks & Bonds	0.06%	408.16	-	7.18	-	415.33	45.08	14.72	(4.43)	(11.17)	44.20	459.53
1928	RANDALL, ADDIE	Cemetery	Stocks & Bonds	0.17%	1,092.86	-	19.17	-	1,112.03	117.92	39.33	(11.85)	(29.83)	115.58	1,227.60
1945	READ-RIXFORD, LELIA K.	Cemetery	Stocks & Bonds	0.17%	1,092.86	-	19.17	-	1,112.03	117.92	39.33	(11.85)	(29.83)	115.58	1,227.60
1940	REED, JOSEPH & LUCINDA	Cemetery	Stocks & Bonds	0.17%	1,092.86	-	19.17	-	1,112.03	117.92	39.33	(11.85)	(29.83)	115.58	1,227.60
1991	RHOADES, DONALD & MYRTLE	Cemetery	Stocks & Bonds	0.06%	404.42	-	7.10	-	411.52	43.99	14.56	(4.39)	(11.05)	43.12	454.63
1985	RHOADES, ROBERT	Cemetery	Stocks & Bonds	0.06%	389.05	-	6.84	-	395.89	43.15	14.04	(4.23)	(10.65)	42.31	438.20
1968	RICE, CHARLES O.	Cemetery	Stocks & Bonds	0.08%	518.29	-	9.09	-	527.39	56.01	18.65	(5.62)	(14.15)	54.89	582.28
1980	RICE, RONALD W. & CAROL B.	Cemetery	Stocks & Bonds	0.03%	203.84	-	3.58	-	207.42	22.12	7.34	(2.21)	(5.57)	21.68	229.10
1933	RICHARDSON, SARAH C.	Cemetery	Stocks & Bonds	0.37%	2,469.89	-	43.32	-	2,513.20	265.89	88.86	(26.76)	(67.40)	260.59	2,773.79
1926	RIPLEY, ALDEN	Cemetery	Stocks & Bonds	0.17%	1,092.86	-	19.17	-	1,112.03	117.92	39.33	(11.85)	(29.83)	115.58	1,227.60
1984	RIPLEY, WALTER	Cemetery	Stocks & Bonds	0.23%	1,510.53	-	26.50	-	1,537.03	162.87	54.35	(16.37)	(41.22)	159.63	1,696.66
1907	RIXFORD, SARAH	Cemetery	Stocks & Bonds	0.33%	2,184.01	-	38.30	-	2,222.31	235.20	78.58	(23.67)	(59.60)	230.51	2,452.82
1946	RIXFORD, W.L.	Cemetery	Stocks & Bonds	0.25%	1,638.31	-	28.74	-	1,667.04	176.60	58.95	(17.76)	(44.71)	173.09	1,840.13
1928	RIXFORD, WILLARD & H.W.	Cemetery	Stocks & Bonds	0.17%	1,092.86	-	19.17	-	1,112.03	117.92	39.33	(11.85)	(29.83)	115.58	1,227.60
1920	RIXFORD-ROBERTSON, EMMA F.	Cemetery	Stocks & Bonds	0.17%	1,092.86	-	19.17	-	1,112.03	117.92	39.33	(11.85)	(29.83)	115.58	1,227.60
1983	ROBBINS, DAMON E.	Cemetery	Stocks & Bonds	0.05%	355.53	-	6.24	-	361.76	38.38	12.79	(3.85)	(9.70)	37.62	399.38
2008	ROBERT HUCKINS	Cemetery	Stocks & Bonds	0.03%	202.55	-	3.18	-	205.73	(1.79)	6.52	(1.96)	(4.95)	(2.18)	203.55
1985	ROBINSON, BLAND	Cemetery	Stocks & Bonds	0.15%	1,007.07	-	17.67	-	1,024.73	108.68	36.24	(10.92)	(27.49)	106.52	1,131.25

					PRINCIPAL - SUB - ACCOUNT #5051912110					INCOME - SUB - ACCOUNT #5051912110					
					ANNUAL TOTALS					ANNUAL TOTALS					
DATE	TRUST NAME	PURPOSE	HOW INVESTED	% OF TOTAL	BALANCE 07/01/12	NEW FUNDS	GAIN/ LOSS	EXPEND	BALANCE 06/30/13	BALANCE 07/01/12	Gross Income	Mgmnt Fees	Trans/ Income/ Exp	BALANCE 06/30/13	TOTAL
1934	ROGERS, NELLIE	Cemetery	Stocks & Bonds	0.08%	545.95	-	9.58	-	555.53	58.94	19.65	(5.92)	(14.90)	57.77	613.29
2001	ROY, CLAUDIA & JAMES E.	Cemetery	Stocks & Bonds	0.03%	233.45	-	3.82	-	237.27	7.56	7.83	(2.36)	(5.94)	7.10	244.37
1963	RUSCAK, STANISLAW & HELEN	Cemetery	Stocks & Bonds	0.31%	2,013.25	-	35.31	-	2,048.56	216.86	72.44	(21.82)	(54.94)	212.54	2,261.10
2009	RUSSELL, WILLIAM	Cemetery	Stocks & Bonds	0.07%	506.38	-	7.95	-	514.33	(4.47)	16.30	(4.91)	(12.36)	(5.45)	508.88
1983	RYAN, MRS. TIMOTHY J.	Cemetery	Stocks & Bonds	0.25%	1,638.31	-	28.74	-	1,667.04	176.60	58.95	(17.76)	(44.71)	173.09	1,840.13
1988	RYLL, EDWIN & ROSEMARY	Cemetery	Stocks & Bonds	0.10%	647.87	-	11.37	-	659.23	70.01	23.32	(7.02)	(17.68)	68.62	727.85
1979	RYLL, WALTER O. & JOSEPHINE	Cemetery	Stocks & Bonds	0.25%	1,662.41	-	29.16	-	1,691.57	179.19	59.82	(18.02)	(45.37)	175.63	1,867.20
1982	SABEN, ALFRED & EMILIE	Cemetery	Stocks & Bonds	0.15%	1,007.07	-	17.67	-	1,024.73	108.68	36.24	(10.92)	(27.49)	106.52	1,131.25
1981	SABEN, J. MARSHALL	Cemetery	Stocks & Bonds	0.17%	1,092.86	-	19.17	-	1,112.03	117.92	39.33	(11.85)	(29.83)	115.58	1,227.60
1964	SABEN, LEVI	Cemetery	Stocks & Bonds	0.15%	1,007.07	-	17.67	-	1,024.73	108.68	36.24	(10.92)	(27.49)	106.52	1,131.25
1944	SABEN, WALTER & MINNIE	Cemetery	Stocks & Bonds	0.17%	1,092.86	-	19.17	-	1,112.03	117.92	39.33	(11.85)	(29.83)	115.58	1,227.60
1979	SALONEN, FRANK, ESTATE	Cemetery	Stocks & Bonds	0.10%	682.72	-	11.98	-	694.70	73.71	24.57	(7.40)	(18.63)	72.24	766.94
1974	SAMSEL, CARL E. & REYNOLDS, I	Cemetery	Stocks & Bonds	0.15%	982.47	-	17.23	-	999.70	106.03	35.36	(10.65)	(26.82)	103.92	1,103.62
1957	SAMSEL, SOPHIA	Cemetery	Stocks & Bonds	0.22%	2,087.41	-	36.61	-	2,124.02	224.82	75.10	(22.62)	(56.96)	220.35	2,344.37
2008	SANBORN, MARY	Cemetery	Stocks & Bonds	0.01%	40.00	-	0.65	-	40.65	0.74	1.32	(0.40)	(1.00)	0.66	41.31
1951	SARGENT, BERTHA	Cemetery	Stocks & Bonds	0.12%	818.82	-	14.36	-	833.18	88.39	29.47	(8.88)	(22.35)	86.63	919.81
1974	SAWYER, JOHN B.	Cemetery	Stocks & Bonds	0.07%	491.20	-	8.62	-	499.81	53.03	17.68	(5.32)	(13.41)	51.97	551.79
1980	SCHIEDING, FRANK & ANNIE	Cemetery	Stocks & Bonds	0.31%	2,064.87	-	36.21	-	2,101.09	222.40	74.29	(22.38)	(56.35)	217.97	2,319.06
1920	SCOTT, CHARLES W.	Cemetery	Stocks & Bonds	0.17%	1,092.86	-	19.17	-	1,112.03	117.92	39.33	(11.85)	(29.83)	115.58	1,227.60
1948	SCOTT, GEORGE L.	Cemetery	Stocks & Bonds	0.35%	2,297.53	-	40.29	-	2,337.82	247.38	82.66	(24.90)	(62.69)	242.45	2,580.28
1984	SCOTT, GLENROY W.	Cemetery	Stocks & Bonds	0.46%	3,020.14	-	52.96	-	3,073.10	324.96	108.65	(32.73)	(82.41)	318.48	3,391.59
1920	SCOTT, JOHN	Cemetery	Stocks & Bonds	0.17%	1,092.86	-	19.17	-	1,112.03	117.92	39.33	(11.85)	(29.83)	115.58	1,227.60
2007	SECORD, HAROLD & LINDA	Cemetery	Stocks & Bonds	0.03%	203.80	-	3.23	-	207.04	0.49	6.64	(2.00)	(5.03)	0.09	207.13
1987	SECORD, RICHARD A.	Cemetery	Stocks & Bonds	0.11%	746.06	-	13.09	-	759.14	80.57	26.85	(8.09)	(20.36)	78.97	838.11
2001	SEDERSTROM, PATRICIA A.	Cemetery	Stocks & Bonds	0.03%	233.45	-	3.82	-	237.27	7.56	7.83	(2.36)	(5.94)	7.10	244.37
1989	SHUEY, KENNETH & LUCILLE	Cemetery	Stocks & Bonds	0.07%	456.23	-	8.01	-	464.23	49.36	16.42	(4.95)	(12.46)	48.38	512.61
2009	SIDERS, CYRUS	Cemetery	Stocks & Bonds	0.04%	303.83	-	4.77	-	308.60	(2.68)	9.78	(2.95)	(7.42)	(3.27)	305.33
1918	SLADE, CARRIE J.H.	Cemetery	Stocks & Bonds	0.19%	1,223.76	-	21.47	-	1,245.23	132.02	44.04	(13.26)	(33.40)	129.40	1,374.62
1920	SLATE, CHARLES E.	Cemetery	Stocks & Bonds	0.17%	1,092.86	-	19.17	-	1,112.03	117.92	39.33	(11.85)	(29.83)	115.58	1,227.60
1943	SMART, EDGAR	Cemetery	Stocks & Bonds	0.08%	545.95	-	9.58	-	555.53	58.94	19.65	(5.92)	(14.90)	57.77	613.29
1933	SMART, HOWARD	Cemetery	Stocks & Bonds	0.06%	408.16	-	7.18	-	415.33	45.08	14.72	(4.43)	(11.17)	44.20	459.53
1943	SMART, PETER	Cemetery	Stocks & Bonds	0.17%	1,092.86	-	19.17	-	1,112.03	117.92	39.33	(11.85)	(29.83)	115.58	1,227.60
1920	SMITH, ALMON L.	Cemetery	Stocks & Bonds	1.61%	10,643.80	-	186.63	-	10,830.43	1,143.45	382.86	(115.32)	(290.38)	1,120.62	11,951.05
1923	SMITH, B.E. & HAMMOND, J.W.	Cemetery	Stocks & Bonds	0.17%	1,092.86	-	19.17	-	1,112.03	117.92	39.33	(11.85)	(29.83)	115.58	1,227.60
1949	SMITH, BERNARD	Cemetery	Stocks & Bonds	0.04%	273.44	-	4.80	-	278.23	29.52	9.84	(2.96)	(7.46)	28.93	307.17
1926	SMITH, DANIEL	Cemetery	Stocks & Bonds	0.19%	1,232.37	-	21.62	-	1,253.98	132.95	44.35	(13.36)	(33.63)	130.30	1,384.29
1952	SMITH, FRANK W. & EARL	Cemetery	Stocks & Bonds	0.33%	2,184.01	-	38.30	-	2,222.31	235.20	78.58	(23.67)	(59.60)	230.51	2,452.82
1905	SMITH, H. AMELIA & E.	Cemetery	Stocks & Bonds	0.29%	1,927.07	-	33.80	-	1,960.87	207.61	69.34	(20.88)	(52.59)	203.47	2,164.34
1988	SMITH, HARRISON P.	Cemetery	Stocks & Bonds	0.16%	1,036.59	-	18.19	-	1,054.78	112.01	37.31	(11.24)	(28.30)	109.79	1,164.56
1939	SMITH, HENERY	Cemetery	Stocks & Bonds	0.25%	1,638.31	-	28.74	-	1,667.04	176.60	58.95	(17.76)	(44.71)	173.09	1,840.13
1986	SMITH, MORGAN	Cemetery	Stocks & Bonds	0.02%	160.95	-	2.82	-	163.78	17.38	5.79	(1.74)	(4.39)	17.04	180.81
1988	SMITH, MORGAN H.	Cemetery	Stocks & Bonds	0.06%	388.72	-	6.82	-	395.54	42.00	13.99	(4.21)	(10.61)	41.17	436.71
2003	SMITH, MORGAN H. & BARBARA R	Cemetery	Stocks & Bonds	0.02%	110.00	-	1.79	-	111.79	3.24	3.68	(1.11)	(2.79)	3.03	114.82
1933	SMITH, ORLANDO	Cemetery	Stocks & Bonds	0.08%	545.95	-	9.58	-	555.53	58.94	19.65	(5.92)	(14.90)	57.77	613.29
1982	SMITH, RICHARD MASON	Cemetery	Stocks & Bonds	0.05%	345.57	-	6.06	-	351.64	37.31	12.44	(3.75)	(9.43)	36.57	388.20
2010	SMITH, THERESA	Cemetery	Stocks & Bonds	0.06%	401.26	-	6.50	-	407.76	9.50	13.34	(4.02)	(10.12)	8.71	416.47
1971	SMITH, WILMOT A., JR & JUDITH	Cemetery	Stocks & Bonds	0.25%	1,650.79	-	28.95	-	1,679.74	177.95	59.40	(17.89)	(45.05)	174.40	1,854.14

CHARTER TRUST COMPANY

Town of Winchester, Cemetery Funds
MS-9 for Year Ending June 30, 2013

					PRINCIPAL - SUB - ACCOUNT #5051912110 ANNUAL TOTALS					INCOME - SUB - ACCOUNT #5051912110 ANNUAL TOTALS					
DATE	TRUST NAME	PURPOSE	HOW INVESTED	% OF TOTAL	BALANCE 07/01/12	NEW FUNDS	GAIN/ LOSS	EXPEND	BALANCE 06/30/13	BALANCE 07/01/12	Gross Income	Mgmnt Fees	Transf/ Income/ Exp	BALANCE 06/30/13	TOTAL
1988	SNOW, BERNARD R.	Cemetery	Stocks & Bonds	0.08%	518.29	-	9.09	-	527.39	56.01	18.65	(5.62)	(14.15)	54.89	582.28
1945	SOLACZ, JOSEPH	Cemetery	Stocks & Bonds	0.27%	1,751.79	-	30.72	-	1,782.52	188.73	63.03	(18.98)	(47.80)	184.97	1,967.49
1953	SPRAGUE, BEULAH	Cemetery	Stocks & Bonds	0.25%	1,638.31	-	28.74	-	1,667.04	176.60	58.95	(17.76)	(44.71)	173.09	1,840.13
1934	ST CLAIR, FRANK P.	Cemetery	Stocks & Bonds	0.12%	818.82	-	14.36	-	833.18	88.39	29.47	(8.88)	(22.35)	86.63	919.81
1988	STAPLES, LEO	Cemetery	Stocks & Bonds	0.08%	518.29	-	9.09	-	527.39	56.01	18.65	(5.62)	(14.15)	54.89	582.28
1933	STARKEY, LEONARD	Cemetery	Stocks & Bonds	0.17%	1,092.86	-	19.17	-	1,112.03	117.92	39.33	(11.85)	(29.83)	115.57	1,227.60
1940	STEARNS, CATHERINE, ESTATE	Cemetery	Stocks & Bonds	0.16%	1,032.70	-	18.12	-	1,050.82	111.44	37.16	(11.19)	(28.19)	109.23	1,160.04
1927	STEARNS, SAMUEL	Cemetery	Stocks & Bonds	1.09%	7,189.21	-	126.06	-	7,315.27	772.56	258.61	(77.89)	(196.14)	757.14	8,072.41
1941	STEBBINS, GEORGE K.	Cemetery	Stocks & Bonds	0.53%	3,486.38	-	61.14	-	3,547.52	375.02	125.42	(37.78)	(95.13)	367.54	3,915.06
1983	STEPHENS, RONALD	Cemetery	Stocks & Bonds	0.11%	711.06	-	12.47	-	723.53	76.76	25.59	(7.71)	(19.41)	75.24	798.77
1955	STETSON, WALTER L.	Cemetery	Stocks & Bonds	0.25%	1,638.31	-	28.74	-	1,667.04	176.60	58.95	(17.76)	(44.71)	173.09	1,840.13
2011	STEVENS, Joseph	Cemetery	Stocks & Bonds	0.06%	398.92	-	2.32	(400.00)	1.24	8.45	8.21	(2.62)	(10.04)	4.00	5.24
1906	STEVENS, NATHANIEL	Cemetery	Stocks & Bonds	0.17%	1,092.86	-	19.17	-	1,112.03	117.89	39.33	(11.84)	(29.83)	115.55	1,227.57
1925	STIMPSON, EDWARD E.	Cemetery	Stocks & Bonds	0.17%	1,092.86	-	19.17	-	1,112.03	117.89	39.33	(11.84)	(29.83)	115.55	1,227.57
1937	STIMPSON, ELWIN G.	Cemetery	Stocks & Bonds	0.17%	1,092.86	-	19.17	-	1,112.03	117.89	39.33	(11.84)	(29.83)	115.55	1,227.57
1946	STRATTON-NEWELL	Cemetery	Stocks & Bonds	0.33%	2,184.01	-	38.30	-	2,222.31	235.20	78.58	(23.67)	(59.60)	230.51	2,452.82
1980	STYLES, PAULINE	Cemetery	Stocks & Bonds	0.03%	203.84	-	3.58	-	207.42	22.12	7.34	(2.21)	(5.57)	21.68	229.10
1995	SUMMERS, HERBERT	Cemetery	Stocks & Bonds	0.04%	243.16	-	4.28	-	247.43	26.97	8.77	(2.64)	(6.65)	26.44	273.88
2010	SUMMERS, HERBERT	Cemetery	Stocks & Bonds	0.00%	25.08	-	0.41	-	25.48	0.59	0.83	(0.25)	(0.63)	0.54	26.03
2002	SUMMERS, HERBERT & JUNE	Cemetery	Stocks & Bonds	0.01%	54.99	-	1.18	-	56.18	19.84	2.43	(0.73)	(1.84)	19.70	75.88
2009	SUMMERS, JUNE	Cemetery	Stocks & Bonds	0.00%	25.32	-	0.40	-	25.72	(0.22)	0.82	(0.25)	(0.62)	(0.27)	25.44
1921	SWAN & SPRAGUE	Cemetery	Stocks & Bonds	0.17%	1,092.86	-	19.17	-	1,112.03	117.92	39.33	(11.85)	(29.83)	115.58	1,227.60
1984	SWAN, CLYDE H.	Cemetery	Stocks & Bonds	0.15%	1,007.07	-	17.67	-	1,024.73	108.68	36.24	(10.92)	(27.49)	106.52	1,131.25
1924	SWAN, HENRY B.	Cemetery	Stocks & Bonds	0.32%	2,120.44	-	37.19	-	2,157.63	228.37	76.29	(22.98)	(57.86)	223.82	2,381.45
1956	SWAN, ROBERT	Cemetery	Stocks & Bonds	0.31%	2,064.87	-	36.21	-	2,101.09	222.40	74.29	(22.38)	(56.35)	217.97	2,319.06
1983	TACY, FRANCIS L.	Cemetery	Stocks & Bonds	0.13%	888.82	-	15.59	-	904.41	95.96	31.99	(9.63)	(24.26)	94.05	998.46
1945	TALBOT, WALTER	Cemetery	Stocks & Bonds	0.12%	818.82	-	14.36	-	833.18	88.39	29.47	(8.88)	(22.35)	86.63	919.81
1976	TARDIFF, JOSEPH & ALICE	Cemetery	Stocks & Bonds	0.11%	721.15	-	12.65	-	733.80	77.85	25.95	(7.82)	(19.68)	76.30	810.11
2001	TARR, GEORGE & MARIAN	Cemetery	Stocks & Bonds	0.03%	233.45	-	3.82	-	237.27	7.56	7.83	(2.36)	(5.94)	7.10	244.37
1995	TAYLOR, C.E.	Cemetery	Stocks & Bonds	0.67%	4,429.63	-	77.68	-	4,507.31	476.38	159.35	(48.00)	(120.86)	466.88	4,974.18
1975	TAYLOR, HERBERT A. & FLOREN(	Cemetery	Stocks & Bonds	0.11%	755.57	-	13.25	-	768.82	81.56	27.19	(8.19)	(20.62)	79.94	848.76
1988	TAYLOR, LEON P. & MURIEL	Cemetery	Stocks & Bonds	0.14%	912.46	-	16.01	-	928.47	98.72	32.84	(9.89)	(24.91)	96.76	1,025.23
1941	TAYLOR, LILLA FOR B. SEAVER	Cemetery	Stocks & Bonds	0.55%	3,659.70	-	64.18	-	3,723.88	393.63	131.66	(39.65)	(99.85)	385.78	4,109.65
2010	TEDFORD, ANTHONY	Cemetery	Stocks & Bonds	0.03%	200.63	-	3.25	-	203.88	4.75	6.67	(2.01)	(5.06)	4.35	208.23
2010	TEDFORD, HAROLD	Cemetery	Stocks & Bonds	0.01%	50.16	-	0.81	-	50.97	1.19	1.67	(0.50)	(1.26)	1.09	52.06
2010	TEDFORD, HAROLD	Cemetery	Stocks & Bonds	0.01%	50.16	-	0.81	-	50.97	1.19	1.67	(0.50)	(1.26)	1.09	52.06
2009	TEDFORD, HAROLD	Cemetery	Stocks & Bonds	0.01%	50.64	-	0.79	-	51.43	(0.45)	1.63	(0.49)	(1.24)	(0.54)	50.89
2011	TEDFORD, Robert	Cemetery	Stocks & Bonds	0.06%	398.92	-	6.45	-	405.37	8.45	13.23	(3.99)	(10.04)	7.66	413.03
1988	THAYER, ELMO	Cemetery	Stocks & Bonds	0.23%	1,510.53	-	26.50	-	1,537.03	162.87	54.35	(16.37)	(41.22)	159.63	1,696.66
1894	THOMAS, JANE	Cemetery	Stocks & Bonds	0.08%	545.95	-	9.58	-	555.53	58.94	19.65	(5.92)	(14.90)	57.77	613.29
1988	THOMPSON, ALEXANDER P.	Cemetery	Stocks & Bonds	0.31%	2,013.28	-	35.31	-	2,048.59	216.87	72.44	(21.82)	(54.94)	212.55	2,261.14
1944	THOMPSON, C.E.	Cemetery	Stocks & Bonds	0.17%	1,092.86	-	19.17	-	1,112.03	117.92	39.33	(11.85)	(29.83)	115.58	1,227.60
1922	THOMPSON, GEORGE B.	Cemetery	Stocks & Bonds	0.08%	545.95	-	9.58	-	555.53	58.94	19.65	(5.92)	(14.90)	57.77	613.29
1980	THOMPSON, MAXWELL	Cemetery	Stocks & Bonds	0.06%	407.68	-	7.16	-	414.84	44.24	14.68	(4.42)	(11.13)	43.36	458.20
2003	THOMPSON, PATRICIA	Cemetery	Stocks & Bonds	0.03%	220.00	-	3.59	-	223.58	6.49	7.36	(2.22)	(5.58)	6.05	229.63
1980	THOMPSON, VARGIE	Cemetery	Stocks & Bonds	0.09%	607.46	-	10.68	-	618.14	67.27	21.92	(6.60)	(16.62)	65.96	684.10
1980	TIDROW, PAULINE	Cemetery	Stocks & Bonds	0.03%	203.84	-	3.58	-	207.42	22.12	7.34	(2.21)	(5.57)	21.68	229.10

					PRINCIPAL - SUB - ACCOUNT #5051912110 ANNUAL TOTALS					INCOME - SUB - ACCOUNT #5051912110 ANNUAL TOTALS					
DATE	TRUST NAME	PURPOSE	HOW INVESTED	% OF TOTAL	BALANCE 07/01/12	NEW FUNDS	GAIN/ LOSS	EXPEND	BALANCE 06/30/13	BALANCE 07/01/12	Gross Income	Mgmnt Fees	Transf/ Income/ Exp	BALANCE 06/30/13	TOTAL
1946	TIEDMAN, AUGUST	Cemetery	Stks & Beds	0.12%	818.82	-	14.36	-	833.18	88.39	29.47	(8.88)	(22.35)	86.63	919.81
1904	TITUS, J.W.	Cemetery	Stks & Beds	0.17%	1,092.86	-	19.17	-	1,112.03	117.92	39.33	(11.85)	(29.83)	115.58	1,227.60
1886	TOWN, CHARLES W., SR	Cemetery	Stks & Beds	0.10%	643.81	-	11.29	-	655.11	69.52	23.17	(6.98)	(17.57)	68.14	723.25
1894	TOWN, LOUIS	Cemetery	Stks & Beds	0.06%	404.97	-	7.12	-	412.09	44.85	14.61	(4.40)	(11.08)	43.97	456.07
1856	TUFTS, ADDIE & WALTER	Cemetery	Stks & Beds	0.33%	2,183.99	-	38.30	-	2,222.30	235.20	78.58	(23.67)	(59.60)	230.51	2,452.81
1850	TUFTS, HORACE S.	Cemetery	Stks & Beds	0.17%	1,092.86	-	19.17	-	1,112.03	117.92	39.33	(11.85)	(29.83)	115.58	1,227.60
1983	TURANT, ZYGMUT	Cemetery	Stks & Beds	0.13%	888.82	-	15.59	-	904.41	95.96	31.99	(9.63)	(24.26)	94.05	998.46
1907	UTLEY, JANE M.	Cemetery	Stks & Beds	0.19%	1,254.87	-	22.01	-	1,276.88	135.37	45.16	(13.60)	(34.25)	132.68	1,409.56
2004	VAN HOLM, ELLY	Cemetery	Stks & Beds	0.06%	438.74	-	7.22	-	445.96	17.07	14.81	(4.46)	(11.23)	16.19	462.15
1985	VERRY, DAVID & DANIEL	Cemetery	Stks & Beds	0.08%	533.29	-	9.36	-	542.65	57.59	19.19	(5.78)	(14.56)	56.44	599.09
1960	VERRY, EDITH D.	Cemetery	Stks & Beds	1.00%	6,580.61	-	115.44	-	6,696.05	710.62	236.83	(71.33)	(179.62)	696.50	7,392.54
1968	VERRY, EDITH D., ESTATE	Cemetery	Stks & Beds	0.06%	420.41	-	7.38	-	427.79	45.43	15.13	(4.56)	(11.48)	44.53	472.32
1957	VIDAL, FELIPE	Cemetery	Stks & Beds	0.32%	2,087.41	-	36.61	-	2,124.02	224.83	75.10	(22.62)	(56.96)	220.35	2,344.37
2003	WALDSCHMIDT, RUDOLPH	Cemetery	Stks & Beds	0.01%	55.00	-	0.90	-	55.90	1.62	1.84	(0.55)	(1.39)	1.51	57.41
1954	WALSH, JAMES R.	Cemetery	Stks & Beds	0.24%	1,612.60	-	28.29	-	1,640.89	173.84	58.03	(17.48)	(44.01)	170.38	1,811.27
1953	WARNER, HERBERT	Cemetery	Stks & Beds	0.25%	1,638.31	-	28.74	-	1,667.04	176.61	58.95	(17.76)	(44.71)	173.09	1,840.13
1974	WASILESKI, KENNETH	Cemetery	Stks & Beds	0.15%	982.47	-	17.23	-	999.70	106.03	35.36	(10.65)	(26.82)	103.92	1,103.62
1972	WASILISKI, JOSEPH & MARY	Cemetery	Stks & Beds	0.23%	1,549.39	-	27.18	-	1,576.57	167.05	55.75	(16.79)	(42.28)	163.72	1,740.29
1906	WEEKS, FRANCIS	Cemetery	Stks & Beds	0.17%	1,092.86	-	19.17	-	1,112.03	117.92	39.33	(11.85)	(29.83)	115.58	1,227.60
2000	WEEKS, RICHARD & MARY	Cemetery	Stks & Beds	0.10%	662.11	-	11.48	-	673.58	62.92	23.55	(7.09)	(17.86)	61.52	735.10
1925	WELCH, MICHAEL	Cemetery	Stks & Beds	0.44%	2,897.02	-	50.80	-	2,947.83	311.75	104.22	(31.39)	(79.05)	305.53	3,253.36
2002	WHIPPIE, THEODORE G. & ELIZAB	Cemetery	Stks & Beds	0.03%	220.00	-	3.59	-	223.58	6.49	7.36	(2.22)	(5.58)	6.05	229.63
1956	WHITE, GEORGE & WHITNEY, ANN	Cemetery	Stks & Beds	0.32%	2,106.89	-	36.95	-	2,143.85	226.92	75.80	(22.83)	(57.49)	222.39	2,366.24
2004	WHITLE, HAROLD	Cemetery	Stks & Beds	0.03%	216.18	-	3.47	-	219.65	2.96	7.12	(2.14)	(5.40)	2.54	222.19
1988	WIBACK, META B.	Cemetery	Stks & Beds	0.04%	259.15	-	4.55	-	263.69	28.00	9.33	(2.81)	(7.07)	27.45	291.14
2006	WILL, BRUCE E.	Cemetery	Stks & Beds	0.01%	108.09	-	1.73	-	109.83	1.48	3.56	(1.07)	(2.70)	1.27	111.10
1983	WILLARD, FRANKLIN J.	Cemetery	Stks & Beds	0.11%	711.06	-	12.47	-	723.53	76.77	25.59	(7.71)	(19.41)	75.24	798.77
1964	WILLARD, HARRY R.	Cemetery	Stks & Beds	0.31%	2,013.25	-	35.31	-	2,048.56	216.86	72.44	(21.82)	(54.94)	212.54	2,261.10
1940	WILLARD, LULU	Cemetery	Stks & Beds	0.17%	1,092.86	-	19.17	-	1,112.03	117.92	39.33	(11.85)	(29.83)	115.58	1,227.60
1940	WILLARD, PAUL, JR	Cemetery	Stks & Beds	0.17%	1,092.86	-	19.17	-	1,112.03	117.92	39.33	(11.85)	(29.83)	115.58	1,227.60
1955	WILLARD, PERCY H.	Cemetery	Stks & Beds	0.17%	1,092.86	-	19.17	-	1,112.03	117.92	39.33	(11.85)	(29.83)	115.58	1,227.60
1923	WILLARD, SAMUEL W.	Cemetery	Stks & Beds	0.17%	1,092.86	-	19.17	-	1,112.03	117.92	39.33	(11.85)	(29.83)	115.58	1,227.60
1994	WILLETT, MILDRED F.	Cemetery	Stks & Beds	0.06%	389.05	-	6.83	-	395.89	42.50	14.02	(4.22)	(10.63)	41.67	437.55
1989	WILLEY, BRAINARD	Cemetery	Stks & Beds	0.08%	518.29	-	9.09	-	527.39	56.01	18.65	(5.62)	(14.15)	54.89	582.28
2008	WILLIAM WEINER	Cemetery	Stks & Beds	0.07%	506.38	-	7.95	-	514.33	(4.47)	16.30	(4.91)	(12.36)	(5.45)	508.88
1957	WILLIAMS, EVA L	Cemetery	Stks & Beds	0.16%	1,043.90	-	18.31	-	1,062.21	112.65	37.57	(11.31)	(28.49)	110.41	1,172.62
1941	WILLIAMS, IDA	Cemetery	Stks & Beds	0.17%	1,092.86	-	19.17	-	1,112.03	117.92	39.33	(11.85)	(29.83)	115.58	1,227.60
1983	WILLIAMS, LAWRENCE E.	Cemetery	Stks & Beds	0.11%	711.06	-	12.47	-	723.53	76.76	25.59	(7.71)	(19.41)	75.24	798.77
1928	WILLIS, OSMER	Cemetery	Stks & Beds	0.17%	1,092.86	-	19.17	-	1,112.03	117.92	39.33	(11.85)	(29.83)	115.58	1,227.60
1935	WILSON, CORA	Cemetery	Stks & Beds	0.60%	3,944.23	-	69.17	-	4,013.40	424.19	141.89	(42.74)	(107.62)	415.73	4,429.13
1928	WILSON, FANNY	Cemetery	Stks & Beds	0.33%	2,184.01	-	38.30	-	2,222.31	235.20	78.58	(23.67)	(59.60)	230.51	2,452.82
1896	WILSON, HOLLY	Cemetery	Stks & Beds	0.08%	544.11	-	9.57	-	553.69	60.51	19.64	(5.92)	(14.89)	59.34	613.02
1981	WILTON, ALEX	Cemetery	Stks & Beds	0.14%	894.08	-	15.68	-	909.77	96.52	32.18	(9.69)	(24.40)	94.61	1,004.37
1945	WOOD, BERT F. & IDA S.	Cemetery	Stks & Beds	0.36%	2,406.71	-	42.21	-	2,448.92	259.11	86.59	(26.08)	(65.67)	253.95	2,702.87
1923	WOOD, FRED	Cemetery	Stks & Beds	0.03%	204.08	-	3.59	-	207.67	22.54	7.36	(2.22)	(5.58)	22.10	229.77
1923	WOOD, JAMES & FLORENCE	Cemetery	Stks & Beds	0.06%	408.16	-	7.18	-	415.33	45.08	14.72	(4.43)	(11.17)	44.20	459.53
1965	WOODBURY, A.H.	Cemetery	Stks & Beds	0.31%	2,013.25	-	35.31	-	2,048.56	216.86	72.44	(21.82)	(54.94)	212.54	2,261.10

CHARTER TRUST COMPANY

Town of Winchester, Cemetery Funds
MS-9 for Year Ending June 30, 2013

					PRINCIPAL - SUB - ACCOUNT #5051912110					INCOME - SUB - ACCOUNT #5051912110					
					ANNUAL TOTALS					ANNUAL TOTALS					
DATE	TRUST NAME	PURPOSE	HOW INVESTED	% OF TOTAL	BALANCE 07/01/12	NEW FUNDS	GAIN/ LOSS	EXPEND	BALANCE 06/30/13	BALANCE 07/01/12	Gross Income	Mgmnt Fees	Transf/ Income/ Exp	BALANCE 06/30/13	TOTAL
1945	WOODS, FRED, JR	Cemetery	Stocks & Bonds	0.17%	1,092.86	-	19.17	-	1,112.03	117.92	39.33	(11.85)	(29.83)	115.58	1,227.60
1917	WORDEN, HELEN	Cemetery	Stocks & Bonds	0.11%	736.58	-	12.92	-	749.50	79.52	26.51	(7.98)	(20.10)	77.93	827.44
1957	WRISTLEY, LOUIS	Cemetery	Stocks & Bonds	0.32%	2,087.41	-	36.61	-	2,124.02	224.83	75.10	(22.62)	(56.96)	220.35	2,344.37
1947	WYMAN, CHARLES N.	Cemetery	Stocks & Bonds	0.35%	2,305.35	-	40.43	-	2,345.78	248.22	82.94	(24.98)	(62.91)	243.28	2,589.06
2010	YOUNG, MARCIA	Cemetery	Stocks & Bonds	0.03%	200.63	-	3.25	-	203.88	4.75	6.67	(2.01)	(5.06)	4.35	208.23
1933	YOUNG, NETTIE M. & GALE, MABE	Cemetery	Stocks & Bonds	0.17%	1,092.86	-	19.17	-	1,112.03	117.92	39.33	(11.85)	(29.83)	115.58	1,227.60
1961	ZABIELSKI, JOHN & NELLIE	Cemetery	Stocks & Bonds	0.11%	715.25	-	12.55	-	727.80	77.22	25.74	(7.75)	(19.52)	75.68	803.48
1961	ZABIELSKI, JOSEPH & ROSAMONI	Cemetery	Stocks & Bonds	0.11%	715.25	-	12.55	-	727.80	77.22	25.74	(7.75)	(19.52)	75.68	803.48
1979	ZACK, JOSEPH & MARY	Cemetery	Stocks & Bonds	0.10%	682.74	-	11.98	-	694.72	73.71	24.57	(7.40)	(18.64)	72.24	766.97
1993	ZOCK, JOSEPH JR.	Cemetery	Stocks & Bonds	0.08%	510.19	-	8.97	-	519.16	56.35	18.40	(5.54)	(13.96)	55.25	574.41
1989	ZWOLINSKI, STEPHEN H. & BOLG	Cemetery	Stocks & Bonds	0.31%	2,013.24	-	35.31	-	2,048.55	216.84	72.44	(21.82)	(54.94)	212.52	2,261.06
2011	JUTRAS, STEPHEN SR.	Cemetery	Stocks & Bonds	0.00%	-	200.00	3.24	-	203.24	-	6.37	(1.84)	-	4.52	207.77
2011	BURT, RUSSELL	Cemetery	Stocks & Bonds	0.00%	-	200.00	3.24	-	203.24	-	6.37	(1.84)	-	4.52	207.77
2011	STEVENS, BRENDA	Cemetery	Stocks & Bonds	0.00%	-	200.00	3.24	-	203.24	-	6.37	(1.84)	-	4.52	207.77
2011	SUMMERS, JUNE	Cemetery	Stocks & Bonds	0.00%	-	60.00	0.97	-	60.97	-	1.91	(0.55)	-	1.36	62.33
2012	CARLE, JAMES	Cemetery	Stocks & Bonds	0.00%	-	200.00	3.24	-	203.24	-	6.37	(1.84)	-	4.52	207.77
2012	BALLAS, DIMITY	Cemetery	Stocks & Bonds	0.00%	-	400.00	6.49	-	406.49	-	12.73	(3.68)	-	9.05	415.54
2012	RICE, REBECCA	Cemetery	Stocks & Bonds	0.00%	-	200.00	3.24	-	203.24	-	6.37	(1.84)	-	4.52	207.77
2012	SUMMERS, CAROLYN	Cemetery	Stocks & Bonds	0.00%	-	100.00	1.62	-	101.62	-	3.18	(0.92)	-	2.26	103.88
2012	DONATION	Cemetery	Stocks & Bonds	0.00%	-	250.00	4.06	-	254.06	-	7.96	(2.30)	-	5.65	259.71
2012	COULTER, CHARLES	Cemetery	Stocks & Bonds	0.00%	-	400.00	6.49	-	406.49	-	12.73	(3.68)	-	9.05	415.54
				100.0%	660,307.28	2,210.00	11,600.46	(400.00)	673,717.74	70,359.51	23,798.11	(7,167.24)	(18,000.00)	68,990.38	742,708.12

Ashuelot River Local Advisory Committee

Washington Lempster Marlow Gilsum Sullivan Surry Keene Swanzey Winchester Hinsdale

2013 Annual Report

The Ashuelot River Local Advisory Committee (ARLAC) was established in 1994, one year after the Ashuelot River was enrolled into the State Rivers Management and Protection Program. Members are nominated by local municipal officials and appointed by the Commissioner of the NH Department of Environmental Services (DES). We strive to be educated in a broad array of issues associated with the River and its watershed. We hope to be a resource that works well between the interests and concerns of the citizens in the watershed and State authorities.

The volunteer Ashuelot River water quality monitoring program continued for its thirteenth season, in conjunction with the DES Volunteer River Assessment Program (VRAP). We sampled eleven sites along the River's 64-mile length, as well as three sites along the South Branch in Swanzey, for temperature, pH, total phosphorus (TP), dissolved oxygen, turbidity, chloride, and conductivity. The costs of lab analyses were covered by contributions from Conservation Commissions along the River and DES. ARLAC members, working with community volunteers, participated in a spring training session, leading into a five-month effort of monthly sampling May through September. E. coli samples were obtained June through September. Data collected generally reflect improvement in River water quality noted by a continuing decline in total phosphorus, generally lower E. coli levels, and slightly higher pH readings, though pH continues to be lowest in Gilsum and the reaches upstream. Collections during the July 3-inch rainfall largely demonstrated the negative effects of run-off on the River: E.coli levels were well above acceptable limits, TP were at levels of concern, and turbidity readings were at their highest. Working with Keene State College, we hope this year to differentiate the sources of E. coli to determine whether they are of human or animal origin. Collected data can be viewed at http://des.nh.gov/organization/divisions/water/wmb/vrap/data.htm

A mandated task, ARLAC reviews and comments on state permit applications within the River corridor that have potential impacts on the River. This year, ARLAC submitted comments on twelve projects proposed in Washington, Gilsum, Keene, Swanzey, and Winchester. We submitted comments to the Federal Energy Regulatory Commission in support of proposed studies surrounding the re-licensing of the Northfield Mountain and Turners Falls Hydroelectric projects. Issues of concern are migratory fish passage, fluctuating water levels and spread of invasive species. We continue to advocate for River access with new canoe/kayak access being established in 2014 with the Swanzey-Winchester Route 10 bridge construction.

We continue to actively follow the debate regarding the restoration or removal of the West Street Dam in Keene. We await the study reports as commissioned by the Keene Conservation Commission researching the possible effects of dam removal on upstream wetlands and the dwarf wedgemussel. We also met with Keene State College students working on West Street Dam related projects.

We attended a state-wide meeting of LAC's where Swanzey representative, Stephen Stepenuck, received special recognition for his services to the Rivers Management and Protection Program. He, Pablo Fleischmann and Barbara Skuly were also recognized by the NH Department of Environmental Services for their longevity of service.

River cleanup took place on October 11th in conjunction with KSC Community Service Day. More than 100 volunteers participated, removing more than 3,300 pounds of trash and 35 shopping carts from the Ashuelot & Branch Rivers in Keene and Swanzey, and Beaver Brook in Keene.

ARLAC meets monthly in the evening of the third Tuesday in Keene. The Local Advisory Committee invites citizens and town officials to contact their local ARLAC representatives with any concerns or input.

Respectfully submitted,
Barbara Skuly, Chairman

2013 Membership: Pablo Fleischmann, Gilsum; John Davis, Surry; Jim Holley & Brett Thelen, Keene; Barbara Skuly & Stephen Stepenuck, Swanzey; Lisa Bomba, Hinsdale.

19 Spring St., Swanzey, NH 03446, (603) 352-0987

CHESHIRE COUNTY
Finance Department
33 West Street
Keene, NH 03431
603-355-3036
TTY Access 1-800-735-2964

January 21, 2014

Town of Winchester
PO Box 25
1 Richmond Road
Winchester, NH 03470

Dear Board of Selectmen:

We have been in receipt of you 2013 taxes. As we have done in the past, we are providing information specific to your municipality to explain how the County taxes are allocated.

The formula for Winchester's portion of county taxes is based on the town's percentage of equalized valuations including utilities to the overall total equalized valuations for all Cheshire County municipalities. For example, using the data from the information below, Winchester's equalized valuations for 2013, of $259,646,386, is 3.8484% of the total equalized valuations in Cheshire County of $6,746,907,739. That percentage is then applied against the total dollar amount of taxes to be raised.

The process described above is a calculation performed by the Department of Revenue Administration after they have received all valuations from the Towns in Cheshire County and the City of Keene and the total amount of taxes to be raised from Cheshire County each year. It is from the DRA's certified Tax Apportionment that the County produces the bills.

Cheshire County Tax Allocation for the Town of Winchester for 2011-2013:

	2013	2012	2011
Total Cheshire County Equal Valuations	$6,746,907,739	$6,996,314,936	$7,232,407,496
Winchester's Equalized Valuation including Utilities & Railroads*	$259,646,386	$292,382,353	$277,839,595
Winchester's % Proportion to County Tax	3.8484%	4.1791%	3.8416%
Total Cheshire County Taxes	$23,122,637	$23,135,680	$23,861,006
Winchester's Apportionment of County Budget	$889,846	$966,861	$916,643

*DRA uses prior year Equalized Valuations to allocate current year County Taxes.

If you have additional questions regarding this process, please contact the Department of Revenue Administration for further information.

Sincerely,

Sheryl A. Trombly, Finance Director

j:/finance/treasurer/tax apportionment letter.doc

The Community Kitchen

35-37 Mechanic Street, PO Box 1315
Keene, NH 03431
Phone: 603 352 3200 Fax: 603 355 0179

2013 Report to the Town of Winchester

Mission Statement
The Community Kitchen, Inc. is a not-for-profit direct service United Way Agency providing healthy and nutritious hot meals, take-home food boxes and advocacy to low and moderate income men, women and families with children in the Monadnock Region.

Our Pantry Program distributes take home supplemental food boxes on Wednesdays from 12:30pm to 5:30pm and Thursdays from 11:30am to 4:00pm. Each box provides approximately three meals per day for three days for each member of the household. Computerized and paper records are kept of family names, number of people, street addresses, income and age. Each family or individual coming in for the first time must fill out a form required by the USDA, and provide back-up documentation for all of the above information.

In 2013 we started a new program and hired a Gleaning Coordinator and this has brought more farm and garden fresh fruit and vegetables into the Pantry distribution process. We also use it in the Hot Meals program. We are committed to offering our clients the healthiest produce we can and while we still offer boxed and canned meals, cans of vegetables feel if we can balance that with fresh cabbage, apples, corn, squash, onions, carrots (all offered in bulk the week of 10/23 and 10/24 through our Pantry program) we can guide our clients to healthier eating. With limited health access to health care, a nutritious diet can help build up immunities. Obviously, the gleaned products will drop off through the winter months but we are excited to build on the relationships formed this year and are planning on starting our own community garden in Westmoreland in 2014.

We have also been actively working with other agencies and groups to bring awareness of the food insecurity/hunger problems that affect so many Americans. We were pleased to host 3 separate cooking classes working on the assumption that if we are offering more fresh produce we should offer the skills to prepare it. We were happy to host a class offered through the NH Coop Extension and another offered through a grant obtained by the Cheshire County Conservation District.

We have also been working with 2 Dietetic Interns from Keene State College who have, in turn, been working with the Pantry staff – picking out a produce item or product that is being offered through our distribution, researching a recipe, making the dish and handing out samples along with the recipe and most of the ingredients. This has helped with some of the less well known produce items we have offered through the Pantry Program this summer.

Financial Information:
Total Unduplicated Winchester/Ashuelot Residents in 2012: 426
Total Unduplicated Winchester/Ashuelot Residents **thus far*** in 2013: 338
Total Meals in Food Boxes distributed to Winchester/Ashuelot Residents in 2012: 33,021
Total Meals in Food Boxes distributed to Winchester/Ashuelot Residents **thus far*** in 2013: 24,066

The actual cost of Pantry meals provided to Winchester/Ashuelot residents by The Community Kitchen for 2012 was $32,691 and so far in 2013 the total is $26,472. We arrive at the cost of a meal by dividing the amount it cost to run the Kitchen by the total number of meals served during the year – we served a total of 503,059 meals in 2012 and our expenditure was $551,511. Therefore our cost of a meal distributed through our Pantry Program is currently $1.10. Approximately 60% of the food we distribute is donated from local retailers, restaurants and wholesalers and obtained through the donation program of the NH and VT Food Banks. We purchase the remaining 40% from sources such as the purchase programs of NH and VT Food Banks and through local wholesalers and supermarkets.

The Community Kitchen serves a free, open to all dinner Monday through Friday from 5:00pm to 6:30pm and a lunch on Sundays from 12 noon to 1:30pm. Meals are prepared by a volunteer crew under the supervision of the Hot Meals Coordinator. Menus are planned after donated food is picked up at supermarkets, restaurants and bakeries. The meals consist of a meat and vegetarian entrée, a garden salad, at least 2 vegetables, soup(s), fruit, bread, dessert, beverages and are served by volunteers. No Town funds are requested for this program.

For 2014 The Community Kitchen is requesting an appropriation of $15,000 to continue to provide food to those in need.

For additional information, please visit our website at www.thecommunitykitchen.org or contact the Kitchen directly as tours of the facilities are always available and show the scope of our work, especially on a distribution day.

We appreciate your support,
Phoebe Bray
Executive Director

* Numbers are from January 1st-October 31st 2013, historically we experience an increase in the first winter months and around the Holidays.

Conant Public Library

111 Main Street
Winchester, NH 03470
239-4331

Librarian's Report 2012-2013

Fiscal Year

Circulation Figures:	Adult Fiction and Non-Fiction	5,248
	Juvenile Fiction and Non-Fiction	4,176
	Video, Audio, DVD	5,737
	Interlibrary Loan	1,164
	Young Adult	282
	Computer Use	908
	Efiles	984
	Misc	540
Collection Size:	Added Adult Fiction	202
	Added Adult Non-Fiction	100
	Added Young Adult	31
	Added Video, Audio, DVD,CD	104
	Added Juvenile Material	145
	Total Discarded	2328
	Current size of collection (approx)	21,000

Our summer reading program theme was this year "Dream Big, Read!" Sixty-nine children ages 2 to 12 participated and earned certificates $5.00 to $50.00. Sixty-one adults earned $5.00 to $35.00. Activities included a presentation and workshop by The Children's Museum of New Hampshire from Dover, NH. Children learned about owls (dissecting owl pellets!) as well as footprints and smells of other animals. The W.I.L.D. Center and Zoological Park performed a live animal program. Our summer ended with a science magic program called "The Mystery of the 100 Cabinets" with Steve Lechner. We used 6 Flip Cameras this summer donated by a company called Tech Soup. Many designed their own puzzle piece to add to our "Summer Puzzle". We also made bugs out of marshmallows and had a sleep-over for our stuffed animals.

In April of 2013 The Fermata Arts Foundation in Avon, CT lent us 53 pieces of children's artwork from the Republic of Georgia to display in the library for 2 months. The artists ranged in age from 3 to university students. More art exhibits are planned.

Our website (www.conantlibrary.org) is now updated to be accessed by mobile devices.

Respectfully Submitted,

Christy Menard

Library Director

CONANT PUBLIC LIBRARY
111 Main Street
Winchester, New Hampshire 03470

INCOME

Town Appropriation	$ 60,800.00
Book Replacement	65.94
Book Sales	1,903.05
Copier Income	426.05
Library Donations	184.90
Museum Donations	50.60
Fines	1,118.05
Interest Earned	7.12
Membership Dues	120.00
Refunds /Rebate	536.23
Trust Funds Earnings	2,314.27
VHS / DVD Sales	235.00
Memorabilia	60.25
Other Income	23.00
Grant	229.50
Edith Atkins Bequest	19,000.00
Total Income	$ 87,073.96

EXPENSES

Audit	$1,400.00
Bindery/Repair	40.00
Books	6,907.88
Computer	3,098.79
Custodial Supplies	213.63
Electricity	2,039.90
Fees/Professional Dues	175.00
Furniture & Equipment	500.00
Insurance	4.117.00
Library Supplies	457.14
Magazines	1,473.67
Maintenance & Repair	1,154.22
Multimedia	1,518.40
Office Supplies	945.19
Oil	9,487.17
Organ Concert	296.99
Other Miscellaneous Expenses	30.00
Over / Under Petty Cash	-39.73
Payroll Expenses	53,281.75
Postage	367.55
Programs	2,188.37
Telephone	492.36
Water & Sewer	372.25
Total Expense	$ 90,517.53

OTHER ASSETS

On account at TD Bank (as of 6/30/13)	$ 17,141.08
Investments at Charter Trust (as of 6/30/13)	$ 379,398.28
Petty Cash	$ 342.56

Respectfully Submitted,

Janet Mantel

Janet Mantel
Conant Public Library
Board of Trustees, Treasurer

Winchester Conservation Commission
2013 Annual Report

The mission of the WCC is to ensure the proper use and protection of all natural resources within the town, including our lake and watershed resources, rivers and aquifer.

The WCC manages several parcels of land for the town. Most are designated town forests and others are lands with conservation stipulations, abutting town forest property. All town lands managed by the WCC are open for recreational purposes, such as hiking, picnicking, snowmobiling, and hunting and fishing where appropriate. Open space also enhances the rural character of the town.
The WCC is an advisory board only, offering suggestions or concerns to other boards. The commission may use the Conservation Fund to protect our natural resources by acquiring land and water resources, or to facilitate easements.

Accomplishments of the WCC in 2013,

- **Members attended** relevant workshops at the annual meeting of the NH Conservation Commissions.
- **Helped to finance** the treatment at Forest Lake to eliminate invasive elements from the Lake.
- **Donated to the Ashuelot River Advisory Board** to support quality testing of the Winchester section of Ashuelot River.
- **We are members of** the NH Assoc of Conservation Commissions, NH Timberland Owners Assoc, and The Monadnock Conservancy.
- **We printed trail Brochures prepared by the students of the Access program to** make citizens aware of two hiking trails managed by the WCC. One of our members has made brochure boxes which will be put in place in the spring.
- **We have erected "tourist" signs** indicating trails, picnic areas, and boat launch areas that we manage in Winchester..
- **We worked with representatives** from Mount Grace Land Conservation Trust to discuss the protection of prime agriculture lands. A WCC member attended a class as a prerequisite to applying for an LCHIP Grant (New Hampshire's Land and Community Heritage Investment Program), and assisted in the Grant application process to protect Wingate farm in Winchester and Hinsdale. The grant was awarded, and Wingate Farm will be put into a conservation easement which will ensure that it will be preserved in perpetuity as agriculture land.
- **We provide** on site visits to logging operations, check on possible wetlands violations and provide advice to landowners regarding DES compliance.
- .

WCC meetings are held on the third Thursday of the month at 7pm on the main floor of the town hall. The public is welcomed.

Respectfully submitted,

Gustave Ruth

Gustave Ruth, chairman

Ellen Lambert Murphy Memorial Community Center
Annual Report FY 2012-2013

The E.L.M.M. Community Center would like to express its gratitude and appreciation to our voters and taxpayers for generously subsidizing youth recreation and to the hundreds of adult mentors who volunteer their time to support the children of Winchester and Ashuelot. Your support encourages our children to explore new opportunities in our own community and beyond giving them experiences encouraging growth and positive development.

Contracted by the Town of Winchester and financially supported by the voters and taxpayers, the E.L.M.C.C. continued to provide an intramural fall soccer program, a winter break vacation program, a spring break vacation program and a spring baseball program for school aged children Kindergarten to 8th. Six weeks of summer camp provide a safe place for our children to play, learn, and experience new adventures along with enjoying the more traditional aspects of summer camp.

The E.L.M.M.C.C. introduced a new program called "Winter Adventure Crew" connecting pre-teens and teens through a variety of recreational activities from roller skating to simulated sky diving. Giving this age group the opportunity to be social while challenging themselves physically in a non competitive environment, encourages self esteem and a positive self image. The center believes that building a teens confidence and esteem will encourage them to develop new positive relationships through their journey at Keene High School.

Adult programming varies from year to year with exception to the T'ai Chi class. Adult T'ai Chi participants meet weekly to practice the methods and forms learned and now shared by Carol Poole. Bowling continues to be a part of Winchester's heritage. The E.L.M.M. Community Center's candlepin bowling center sponsors four adult bowling week-night bowling leagues. In the spirit of our founding father, these two programs are offered for as little cost as possible for the residents of Winchester and Ashuelot.

Through the last 75 years the E.L.M.M.C.C. has been gifted nearly 55 acres of land and two buildings. In the spirit of Gov. Murphy, and in the spirit of neighborliness, the E.L.M.M.C.C. shares those resources with aspiring local entrepreneurs and long time farmers offering seasonal use of the land to be transformed into acres of corn, hay and Christmas trees.

The E.L.M.M. Community Center hosts and supports the missions of local organizations such as Cheshire County Fish & Game, Home Healthcare and Hospice, Southwest Community Services, the Monadnock Tri County Dance Club and the Winchester Woman's Club. In addition, the E.L.M.M. Community Center continues to provide space free of charge to Monadnock Family Services, Southwest Community Services, Mt. Pisgah Sportmen's Club and Home Healthcare and Hospice.

"I hereby dedicate these grounds these buildings to the encouragement of the eternally glorious arts of design, of music, of drama and of the practical handicraft; to the fostering of community ideals and community action; to the development of wholesome sports and recreation; to the dissemination of a spirit of neighborliness, of tolerance in opinions, of civil enterprise and good citizenship".~ Gov. Francis Parnell Murphy 1938

21 Durkee St.
Winchester, NH 03470

Hours: Monday & Wednesday 4-6pm
Friday 10am-4pm

Office: 603/239-4316
Bowling: 603/239-8809

EMERGENCY MANAGEMENT REPORT

Our mission statement for 2014 is to strengthen our ability both effectively and efficiently to prepare for, respond to, and mitigate emergencies and disasters that our Town and local area may have going forward.

The year 2013 has been a very busy year and a learning process for the Emergency Management Team. In addition to Vermont Yankee drills and training sessions throughout the year, the team has been vigilant in checking on weather related issues such as trees and wires down, high water problems and power outages across the area.

Due to Vermont Yankee closing we are expecting that we will be receiving less funding from them.

One of our main objectives is to respond to all nature or man-made hazards. The continued support and co-ordination of our Local, State and Federal Agencies play a critical role in the safety of our Town. We have been attending training sessions in Concord sponsored by the State and FEMA.

We are establishing working relationships with the schools, day care centers, nursing homes, police, fire, ambulance, highway departments and Town officials.

In the future we hope to be able to establish a Shelter at the Community Center.

The Emergency Management Team would like to thank all department heads, employees and volunteers for continued help and support throughout the year. Thanks to all for your support.

Respectfully Submitted;

Richard S. LaPoint Sr.

Emergency Management Director

WINCHESTER FIRE DEPARTMENT

6 PARKER STREET * WINCHESTER, NH
****
Barry Kellom, Fire Chief
1 Richmond Rd * Winchester, NH 03470
Voice (603)239-6691 * Fax (603)239-8294

The Winchester Fire Department would like to thank the residents of Winchester for all the support you continue to give the WFD.

This year we have responded to a wide variety of calls that ranged from public assists to motor vehicle accidents, to house fires. Public assists take on many forms ranging from a cat stuck in a tree to water in the basement.

Home owner should make sure that their heating appliances vents are cleared from any snow and/or debris; blocked vents can create carbon monoxide in the residence. It would be a good idea to check and make sure you have **working detectors both smoke and carbon monoxide**, changing the batteries in your detectors every 6 months and testing the alarm, is a good step to take in protecting your family along with yourself.

I would also like to ask all the residents to please take the time and have your house number visible from the road to help assist us and you in the case of any emergency.

I would like to personally thank the residents for your support of the WFD. You all should be very proud, as I am, to have such dedicated men and women who serve on the fire department and are on call every day to help keep the residents and the town safe.

Respectfully Submitted,

Barry Kellom

Barry Kellom
Winchester Fire Chief

Winchester Fire Department calls for 2013

	Jan	Feb	Mar	Apr	May	June	July	Aug	Sept	Oct	Nov	Dec
Brush/smoke investigation		1	2	7	1	2	4	2	3		1	
Chimney Fire	3	2									1	
Trees/wires transformers	2				6	3	1	2		3	2	
Assist other agency				1		2	2					
Structure		1			1							
MVA	4	2	2	5	4	6	4	4		2	1	
Assist Ambulance				1	1	2	1					
AFA/Box Alarm	4	1		3	3		3	1		1	5	
Mutual Aid					2		1	1	1			
Outside/ Dumpster					1	2						
Odor Investigation	2											
Appliance	2						3					
Water Rescue	1							1				
Vehicle Fire		1			1	1			1			
Other							1					
Haz-Mat												
Fuel Spill												
LP Gas							1				1	
Co2 detector	3			3	1							
Service Call		2									1	
Electrical Hazard												
Total	21	10	4	20	21	18	21	11	5	6	12	

Total Calls 149

WINCHESTER HIGHWAY DEPARTMENT

14 FOREST LAKE ROAD * WINCHESTER, NH
Phone (603) 239-4811

Highway Department
2013 Annual Report

This past winter we had a total of 75" of snow measured at the highway garage, and 13 rain/sleet/ice events which resulted in treating the roads 29 times throughout the winter. Total amounts of materials used were 850 tons of salt and 2500 yards of winter sand. Some of the projects that were done this past summer were:

1) Paved 1 mile of Bolton Rd. with a 2" base coat and a 1" top coat.
2) Removed the old sidewalk along route 119 from the school exit to the town hall parking lot, added gravel, graded and repaved a 2" base coat with a 1" top coat.
3) Removed the old sidewalk along Elm St. and Ashuelot St., added gravel, graded and repaved a 2" base coat and a 1" top coat.
4) Trimmed over head trees on Bolton Rd. and Forest Lake Road.
5) Removed 15 large pine trees along Forest Lake Road.
6) Several dead trees were removed on Burt Hill Rd.

Overhead tree trimming and removal of dead and leaning trees threatening the roads are never ending. We will continue next year as the budget allows.

The following is a list of regular maintenance projects:

1) Sweeping streets, sidewalks and parking lots in the village area.
2) Replenishing stockpiles of winter sand and crushed gravel, which comes from our own gravel/sand pit, saving taxpayers thousands of dollars?
3) Grading all gravel roads and adding gravel where needed.
4) We still have to deal with the persistent beavers on a daily basis during a certain time of the year.
5) Shoulder and ditch work.
6) Applying calcium chloride for dust control and road stabilization.
7) Annual catch basin cleaning.
8) Assisting the Wastewater Treatment Facility, Water Department, Town Beach, Transfer Station, Town Hall, etc.

As always if anyone has any concerns regarding our roadways or any other Highway Department issues please contact me at 239-4811 or send an e-mail to **dgray@winchester.nh.gov.** The Highway Department personnel and I appreciate your continued support.

Respectfully submitted,

Dale Gray

Highway Superintendent

Historic District Commission Report 2013

The District Ordinance was adopted by the voters March 11, 1997. The overall purpose: *It is herby declared as a matter of public policy that the recognition, preservation, enhancement, and continued use of buildings, structures, sites, and areas within the historic districts.....having historical, architectural, cultural, or design significance are required in the interest of the economic prosperity, cultural enrichment, health, and general welfare of the community.*

The ordinance continues with detailing the purposes, establishing the commission, outlining the powers and duties of the commission, defining what is historic, and explaining the procedures of the application process, review criteria, certificates of approval, and the appeal process.

The Town of Winchester has the benefit of having two historic districts, one in the village of Ashuelot and the other in Winchester Center that includes both homes and businesses. There are signs located at the edge of both districts showing the basic district boundaries.

The commission will continue to work with the community to document and preserve the history and structures of the town. So as to enhance the true character and beauty of a typical New England town while also promoting business and new residents.

We would like your support and guidance at our meetings and lectures as we strive to preserve Winchesters heritage and beauty.

The Commission meets in the town hall on the 4th Monday of the month at 7pm. We invite everyone to attend and give us your comments.

The appointed members are Denis V. Murphy II, (Chairman), Julia Ferrari, Gene Park, Herbert (Chan) Stephens (Selectman Rep), Mike Doherty(Planning Board Rep), and Alternates Mike Haman, Val Cole and Barry Montgomery.

Sincerely

Denis V. Murphy II

Chairman

Home Healthcare Hospice & Community Services

Home Healthcare, Hospice & Community Services
Report to the Town of
WINCHESTER
2013
Annual Report

In 2013, Home Healthcare, Hospice and Community Services (HCS) continued to provide home care and community services to the residents of Winchester. The following information represents HCS's activities in your community during the past twelve months.

Service Report

Services Offered	Services Provided
Nursing	2,418 Visits
Physical Therapy	640 Visits
Occupational Therapy	145 Visits
Medical Social Work	344 Visits
Home Health Aide	1,249 Visits
Chronic Care	5,801 Hours
Health Promotion Clinics	107 Hours
Age in Motion	104 Sessions
Meals-On-Wheels	13,618 Meals
Child Health and Prenatal Care	400 Hours
Adult Day Program	2,404 Hours

Total Unduplicated Residents Served: 271

Financial Report

The actual cost of all services provided in 2013 with all funding sources is $1,212,203.00. These services have been supported to the greatest extent possible by Medicare, Medicaid, other insurances, grants and patient fees. Services that were not covered by other funding have been supported by your town.

For 2014, we request an appropriation of $31,000.00 to continue to be available for home care services, and an appropriation of $6,298.00 for the Meals-On-Wheels program.

We invite Winchester residents to visit our website at www.HCSservices.org for more information about our services. Thank you for your support.

Susan Ashworth

Susan Ashworth
Director of Community Relations

LAND USE DEPARTMENT ANNUAL REPORT

(Planning Board, Zoning Board of Adjustment, Code Enforcement, Building Inspection, Health Office)

Planning Board:

The board accepts and decides on applications for subdivision, site plan reviews, earth excavations, boundary line adjustments and lots mergers. The board encourages consultations for potential applications. The board meets the first and third Monday of the month. The members of the board are elected and this year they are Dean Beaman(Chairman), Gus Ruth(V. Chairman), Mike Doherty, Brian Moser, Jack Marsh, Larry Hill and Sherman Tedford(Selectmen's Rep). Alternates are Ken Harvey, Arthur Charland and Jennifer Bellan.



This year the board acted upon:
Consultations: 3
Site plan reviews: 6, (4 approved, 1 denied and 1 withdrawn)
Subdivision: 4, approved
Boundary line Adjustment: 4, approved,
Lot merger: 3, approved
Earth Excavation: 0

There is an appeal of the board's site plan approval for a convenience store, gas pumps and Dunkin Donut enterprise in Cheshire County Superior Court. A decision is not expected until late winter. An earlier denial on a different application for the same proposal is being appealed in the NH Supreme Court. Again a decision is not expected until sometime in the winter.

As always the residents have supported our requests for zoning amendments in 2013. Again there will be a few proposed changes to the ordinance which we ask you vote yes for.

Sincerely,
Dean Beaman, Chairman

Zoning Board of Adjustment:

The ZBA decides appeals of variances, special exceptions, equitable waivers of dimensional requirements, requests for a rehearing, and appeals from administrative decisions that now include decisions based on the State Building Code and State Fire Code. The five member appointed board consists of Lou Fox (Chairman), William McGrath(V. Chairman), Ken Cole, Rebecca Beaman Roy, and Jason Cardinale. Alternates are Arthur Charland and Steve Thompson. The board successfully updated their Rules of Procedure and the application form. The board generally meets the 2nd Thursday of the month.

This year the board heard the following cases:
Appeal from an administrative decision: 3, all were denied
Variance: 2, 1 approved and 1 denied
Special exception: 2, both approved
Rehearing: 2, both were denied

Sincerely,
Lou Fox, Chairman

Building Inspection:
There were 92 permits issued in 2013. This is slightly lower than last year of 121 permits. There were 4 new homes, 6 additions, 7 garages and 4 barns included in the count. These numbers show that residents are upgrading their properties with these large improvements.

The office hours for the inspector are 10am-12:30pm. Building permit applications are available on line at Winchester-nh.gov and in the Land Use Office during regular business hours. The inspector works closely with the Code Enforcement Officer and the Fire Chief to insure structures in Winchester are built and maintained to state building codes.

Health Officer:
The Officer investigated three residences this year with bed bug infestation. He worked with the owners and professionals to exterminate the places. Presently they are under control. Please be advised if you suspected your dwelling has bed bugs please contact the Health Officer and the landlord or manager immediately. The sooner the bugs are treated the lesser the infestation can be. NEVER move furniture or clothing from a residence that is suspected of having bed bugs before treatment. That action will only cause the spread of this horrible condition.

The office also addressed failed septic systems, homeless persons living in tents and hand-made or vacant structures. This office works hand-in-hand with the Code Enforcement Officer and the Fire Chief investigating unhealthy and unsafe homes. We try to insure a safe and code compliant living conditions. The Officer and Deputy Health Officer attended classes on West Nile Virus, EEE, Lice and bed bugs this year.

Sincerely, Leroy E. Austin
Leroy Austin, Health Officer



Code Enforcement:
The office continues to address long-standing "junky yards". The town cleaned up four court ordered properties after many years of violations. While this is an expensive and lengthy process, the properties are no longer in violation of the Ordinance and residents are very pleased with the results. The office works very closely with the Fire Chief and Health Officer inspecting properties to insure compliance to Life Safety Codes, Fire Codes and Health Codes. Please call the office anytime if you think there may be violations in the residence where you live. We will always work with owners to assist them in bringing their properties into compliance. Please do not store unwanted, unusable, inoperable and illegal items on your property.

Land Use Administration:
The Land Use Administrator takes care of all administrative, technical and advisory services for the Building Inspector, Health Officer, Code Enforcement, Planning Board and ZBA. The office is open full time and is ready to assist residents with questions, applications, appeals and copies of property tax cards. All regulations, forms and ordinances are available on line @winchester-nh.gov or in the Land Use Office on the Main Floor of the Town Hall.

Sincerely, Margaret A Sharra
Margaret Sharra, Land Use Administrator and Code Enforcement Officer

Winchester Police Department
6 Parker Street
Winchester, NH 03470
Telephone: 603-239-4814 Fax: 603-239-6845

Gary A. Phillips
Chief of Police

Town of Winchester
Police Department
2013 Annual Report

It is with the utmost pride that I present to you the 2013 Annual Report of the Police Department. This past year has served to reinforce my core belief that local government is only truly effective when the sum of its parts collectively strive to a point of physical and mental exhaustion to achieve its mission. The Winchester Board of Selectmen, our business leaders, municipal employees, Winchester School officials and so many of you, our citizens, deserve so much of the credit and our true appreciation for the successes we have been able to accomplish towards the goal of fulfilling our mission.

The mission statement of the Winchester Police Department is as follows: As members and employees, our mission is to protect and serve the public through service-oriented police interaction. In carrying out this mission, we should cooperate as a team to assure that the citizens of the Town of Winchester are afforded the best protection and service we can provide, and to establish the Winchester Police Department as a valuable member of the community.

The Winchester Police Department is a full service, fully trained, professional police organization providing twenty-four hour law enforcement services seven days a week.

Although the Winchester Police continues to maintain its reputation as a very busy police department locally, I am very encouraged by the fact that our goal of becoming more proactive towards crime and civil disorder seems to have born some positive results this past year. Our reported police incidents declined by 20% and better yet, our arrests have declined by 26%.

The Department's overall prosecutorial representation continues to be outstanding. Our court conviction record is still in excess of 96%.

The Department applied for, and received, Federal and State grant monies last year. Several hours of extra police and ATV patrols, police radios and compensation for our Youth Aid program were received. Our new Youth Aid Officer "Officer Mike" Sergeant Tollett has truly connected with our youth in a positive manner that could pay dividends for these kids, their families and our community for decades. Sergeant Tollett has added the twelve week D.A.R.E. (Drug Abuse Resistance Education) program after being absent for over a decade. Along with Sergeant Tollett, new hires to the Department were Officers Brooke Sharra, Brandon Nicholopoulos and John "Jack" Dunleavy. With the addition of these officers and their combination of experience and education, the Winchester Police Department should be considered one of the most effective police departments in southwestern New Hampshire.

Winchester Police Department
6 Parker Street
Winchester, NH 03470
Telephone: 603-239-4814 Fax: 603-239-6845

Gary A. Phillips
Chief of Police

The newly formed Winchester Police Explorer Post 400 spearheaded by Corporal Cameron Prior and abetted by Assistant Advisor Mike Bloom won two coveted State Awards at the annual banquet.

I continue to marvel at the dedication and commitment of the officers, support staff and Animal Control Officer under my command. The greatest reward for a police chief is to serve with staff, town officials and for citizens you have the utmost respect for. As the Winchester Police Chief, I experience that reward on a daily basis. Thank you, the citizens of Winchester, for providing us the opportunity to serve you.

Respectfully submitted,

Gary A. Phillips
Chief of Police

POLICE DEPARTMENT STATISTICS

	2013	2012	2011
Calls for Service	3,116	3,279	3,351
Incident Reports	470	592	611
Total Arrests	300	408	334
Felony Arrests, (not including indictments)	28	40	30
Motor Vehicle Citations	231	158	126
Alarms Answered	65	73	67
Motor Vehicle Accidents	75	74	85
DWI Arrests	22	31	26
Drug Related Arrests	34	54	28
Protective Custody Arrests	37	67	30
Fugitive From Justice Arrests	0	0	1
Arrests on Warrants	32	62	67
Robbery Reports	0	1	1
Burglary Reports	16	21	29
Arson Reports	0	3	2
Theft Reports	83	92	95
Criminal Mischief Reports	40	59	78
Assault Reports	53	59	56
Sexual Assault Reports	6	11	19
Animal Complaints	710	565	619

TOWN OF WINCHESTER

INCORPORATED JULY 2ND 1753

1 Richmond Road • Winchester, New Hampshire 03470
Voice: (603) 239-4951 • Fax: (603) 239-4710 • TDD Access: Relay NH 1-800-735-2964
selectmen@winchester.nh.gov • www.winchester-nh.gov

To Residents of Winchester:

The **R**evitalization and **E**conomic **D**evelopment Committee this year has gotten off to a slow start due the busy schedules of the individual members.

Our first meeting was convened in November, with a discussion of the mission of the committee. The revised mission statement is as follows:

"We are committed to promoting the natural and economic assets of Winchester. By supporting and assisting existing business in their endeavors and pursuing new desirable businesses to improve and complement our economic base. We will continue working to revitalize downtown into a safe and attractive area for residents and visitors. To highlight the town's natural and historic features such as Ashuelot River, Forest Lake, Pisgah Park and the covered bridges."

The first project for the Committee this year was to beautify the downtown with Christmas lights for the holiday season. Lights were purchased as well as donated. A big thank you goes out to Joni Otto at the Mt Pisgah Diner and her "morning crew" who donated additional sets of light to dress up the park next to the diner, and Henri Audet who braved to cold to string all of the sets of lights. Thank you all it really made a difference!

As the New Year begins the committee will be looking for ways to attract new business to Winchester, to grow the tax base which will help alleviate the tax burden on homeowners. We are also working on ideas to beautify downtown and looking to create some promotional events that feature downtown. The Committee can't do this alone, if any resident has suggestions for potential new business please feel free to contact us at the Town Hall.

Respectfully submitted,

Jim Tetreault,

Chairman



Winchester/Richmond Solid Waste Management District
2013 Annual Report

The volume of materials handled at the Transfer Station both recyclables and municipal solid waste (M.S.W. or household rubbish) will change from year to year. Last year was the first year we saw a decrease in household rubbish, this year again a decrease in M.S.W., while recyclables were up and down.

The following is a list materials and approximate amounts handled at the Transfer Station this year:

Municipal Solid Waste (household rubbish) 1,532.77 tons (last year – 1565.88 tons)

Glass	91.00 tons
Co-mingled (tin, aluminum, plastic)	50.70 tons
Metal	90.00 tons
Mixed paper including cardboard	129.03 tons
Tires	2.90 tons
Construction and Demolition debris	86.12 tons
Waste Oil	880.00 gal.
Textiles (Planet Aid containers)	5.8 tons
Compost	165.00 c.y.
Demolition Debris	95.93 tons

The Solid Waste District has a contract with (M.D.S.) Monadnock Disposal Service. The term is three years with (3) one year options, which includes a 1.03 multiplier or 3% increase every year, expiring June 30, 2014. At the District meeting which includes a Richmond Select Board member (Richmond pays 21% of the operating budget based on population). We met with the M.D.S. owner and M.D.S. Accountant to renegotiate the agreement. A brief list of changes or upgrades includes: no increase in the first year of the new contract, maintain the facility in a clean and orderly fashion including outside the gate and along Forest Lake Road near the Transfer Station, Personnel must have current DES certification, separate container for electronics (T.V.s, computers, monitors, per DES regulations), all loads to the brush pit must be inspected for illegal materials. It should be noted, the staff has been doing a great job this year.

The budget this year saw a decrease over the previous year and after Town meeting next year, there will be another decrease due to contributing factors including no increase in contract year, no major projects to be done, and for two years. Household Hazardous Waste Collection in Keene is no longer funded in the Budget due to lack of participation. It is still available but there will be a reasonable charge. Stickers due by October 1st every year and expire on September 30th. Stickers are required to gain access to the facility are available at both Richmond and Winchester town halls, and at the Transfer Station. The cost is $20.00 for the first household permit and $1.00 for other vehicles at the same residence. The stickers are valid from October 1st through September 30th each year.

Please read the sign at the gate to the brush pit.

Transfer Station hours: Tuesday 8-4, Thursday 8-7 and Saturday 8 - 5 Phone: **239-8136**

Respectfully submitted,

John E. Gamarlo

Landfill Superintendent

Southwestern Community Services

Over 45 years of people helping people in Cheshire and Sullivan counties

2012-2013 Winchester Annual Report

With the support of the Town of Winchester,
Southwestern Community Services provided:

$956,496.89 in Direct Assistance to Winchester Residents
$974.03 - Average Benefit per Winchester Household Served
$448.43 – Average Benefit per Resident Serviced
986 – Total Number of Households Served
2133 – Total Units of Service Provided to Winchester Residents

Southwestern Community Services would like to thank the citizens of Winchester for your support. The Town of Winchester's partnership is very valuable to the work that is accomplished each year for the residents of Winchester. We look forward to this partnership continuing; working together to develop resources, programs and services that best fit the citizens of Winchester.

Southwestern Community Services always welcomes visitors and encourage anyone that is interested in knowing more about our Agency, programs and services to stop by our offices in Keene or Claremont for a tour.

Thank you.

Sincerely,

Jamie L. J. White

Program Associate
63 Community Way/PO Box 603
Keene, NH 0341
e-mail: jwhite@scshelps.org/phone 603-719-4246

Village of Ashuelot
THAYER PUBLIC LIBRARY
Board of Trustees
3 Ashuelot Main Street
Ashuelot, NH 03441

The Thayer Public Library Trustees are pleased to report another productive year. In 2013, the Thayer Public Library has continued to make progress in reestablishing itself as a viable library and community center in Winchester's Ashuelot Historic District. Our patronage and circulation numbers continue to increase as more people rediscover the library.

We had several notable events: the annual Winter Festival; the Winchester Book Mobile (Community children received complimentary books.), numerous card making activities, and movie events. The library also hosted a senior citizen's group luncheon and a children's birthday party. In keeping with our efforts to restore the library to the community, we have been delighted to receive input from our neighbors as to the development of our events and programs.

Our many thanks go to our neighbors for their outpouring of support to the trustees in securing a Moose Plate Grant from the New Hampshire Division of Historical Resources. We were able to restore the library's tin ceilings to their original condition. This work has been done and the results are magnificent!

A warrant article, introduced by the Board of Selectmen, was approved by the voters to study the effects of consolidating the town's two libraries. A committee was formed with one member from the Conant Library and one member from the Thayer Library along with five interested citizens. We await their findings.

We are grateful to all of our volunteers for their many hours of love and work—in particular, Joan Gratton and Jennifer Bellan.

Board of Trustees: Dianne Skawski-Pride, *Chairman*; Kim Gordon, *Vice-Chairman* and *Secretary*; Harriet Charland, *Treasurer*; Julia Ferrari, Frank Amarosa III, Joan Gratton, Hubert Crowell, and Jennifer Bellan, *Acting Librarian*.

THAYER PUBLIC LIBRARY--FISCAL YEAR 2012-2013

INCOME:

Town Appropriation	$2,000.00
Julia B. Thayer Trust Income	$1,500.00
Interest/Dividend	$ 561.58
Donations	$ 264.00
TOTAL INCOME	**$4,325.58**

ASSETS:

Citizens Checking Account	$1,807.41
Citizens Money Market	$29,157.17
Peoples Checking Account	$2,280.81
TOTAL	**$33,245.39**

INVESTMENTS:

Charter Trust	**$58,037.73**
TOTAL ASSETS/INVESTMENTS	**$91,283.12**

EXPENSES:

Fuel Oil	$4,663.16
Water and Sewer	$ 393.14
Audit	$ 400.00
PSNH	$ 485.18
Comcast	$1,351.72
Maintenance and Repair	$1,865.97
P.O. Box/Postage	$ 62.00
Library, Computer, Office Supplies	$ 340.74
Parkhurst Foundation (Movie License)	$ 67.57
EXPENSES	**$9,629.48**

NOTE:

Expenses:		$9,629.78	
Income	---	$4,325.58	
		$5,304.20	Cost absorbed by Thayer Library

Respectfully Submitted,

Harriet Charland
Board of Trustees-Treasurer

DEPARTMENT OF STATE

DIVISION OF VITAL RECORDS ADMINISTRATION

RESIDENT BIRTH REPORT

07/01/2012-06/30/2013

--WINCHESTER--

Child's Name	Birth Date	Birth Place	Father's/Partner's Name	Mother's Name
HALL, KAYDEN MICHAEL	07/01/2012	KEENE,NH	HALL, GAGE	KIRKWOOD-KIRBY, REBECCA
BONIFACE, FARRAH SOPHIA	07/05/2012	KEENE,NH	BONIFACE, KYLE	MINNS, AMANDA
DEMERS, JADE JASMIN RAND	07/25/2012	KEENE,NH	DEMERS, DAVID	DEMERS, JULIET
HODGMAN, WYATT MICHAEL	07/29/2012	KEENE,NH	HODGMAN, KYLE	HODGMAN, ALYSSA
COLE, DARREN ROSE	08/12/2012	KEENE,NH	COLE, DOUGLAS	COLE, ELLEN
MELESKI, NOAH BRYAN	09/01/2012	KEENE,NH	MELESKI, RICHARD	MELESKI, ERIN
NEWELL, KINGSTON JACE	09/13/2012	KEENE,NH		NEWELL, SARAH
DAVIS, ZACHARIAH 'ONIPA'A	09/15/2012	KEENE,NH	DAVIS, ZACHARIAH	DAVIS, MICHELLE
BALDINELLI, CYRUS LEE	09/22/2012	KEENE,NH		ROYEA, SABRINA
LINNENBRINGER, MAGDALEN JANE	09/26/2012	KEENE,NH	LINNENBRINGER, FRANK	LAWTON LINNENBRINGER, WHITNEY
BROWN, GEORGE MATTHEW	10/05/2012	KEENE,NH	BROWN, MATTHEW	HARRIS, SKYE
LANCEY, SOPHIA ANNABELLE	11/15/2012	KEENE,NH	LANCEY III, ALVIN	WELCH, NICOLE
THOMPSON, JEREMIAH EVAN-MICHAEL	11/27/2012	LEBANON,NH	THOMPSON, MICHAEL	WOOLSEY, BRITTANY
BAGSTER, DECLAN CHAD	12/07/2012	KEENE,NH	BAGSTER, TORY	BAGSTER, KRISTEN
DARGAN, ZANIYAH LYNAE	12/16/2012	PETERBOROUGH,NH		FRAZIER, SHAWNA
LEWIS, ADRIENNE REA	02/08/2013	KEENE,NH	LEWIS, MAX	LEWIS, SHAWN
ROUSE, LILYANA RAYNE	02/19/2013	PETERBOROUGH,NH		LEPAGE, ALISHA
DALTON, PAITYN ANN	03/04/2013	KEENE,NH	DALTON III, RONALD	SHELLEY, CAITLIN
LAWLOR, AIDEN STEVEN	03/06/2013	KEENE,NH	LAWLOR JR, STEVEN	DUVERGER, KAYLA
ADAMSON, DEAN ALEXANDER	03/17/2013	LEBANON,NH	ADAMSON, ALEXANDER	ADAMSON, JULIE
PAQUETTE, JADEN DWAYNE	03/24/2013	KEENE,NH	PAQUETTE, DANIEL	MASON, RHONDA
PARKER III, CHARLES NEAL	03/26/2013	KEENE,NH	PARKER JR, CHARLES	ELLIS, CHRISTINA
DAVIS, KENDYL RAE	04/13/2013	KEENE,NH	DAVIS, GREGORY	CAREY, NICHOLE
DINGMAN, LOGAN JAMES	04/24/2013	KEENE,NH		DINGMAN, AMY
CHABOT, ISABELLA MARIE	05/04/2013	KEENE,NH	CHABOT, CHRISTIAN	CHABOT, JENNIFER
STEBBINS, CAYDEN MICHAEL	05/05/2013	KEENE,NH	STEBBINS, MICHAEL	STEBBINS, ANGELA
CLIFFORD, ODIN BENJAMIN PHILLIP	05/15/2013	KEENE,NH	CLIFFORD, ERIC	CLIFFORD, CRYSTAL
DINGMAN, BRAEDEN TIMOTHY	05/27/2013	KEENE,NH	DINGMAN, ROBERT	HILL, SARAH
GARCIA, JAYLIN MELISSA	06/02/2013	KEENE,NH	GARCIA, JOSE	GARCIA, JULIA
JONES, DRESDEN PAUL	06/10/2013	KEENE,NH	JONES, JASON	JONES, AMANDA
OLANDER, LEVI TYLER CHARLES	06/10/2013	KEENE,NH	OLANDER, KEVIN	WINER, ARLENE
PRIMROSE, BRIAR LINN	06/11/2013	PETERBOROUGH,NH	PRIMROSE, MATTHEW	PRIMROSE, MEGAN

Total number of records 32

DEPARTMENT OF STATE

DIVISION OF VITAL RECORDS ADMINISTRATION

RESIDENT MARRIAGE REPORT

07/01/2012 - 06/30/2013

-- WINCHESTER --

Person A's Name and Residence	Person B's Name and Residence	Town of Issuance	Place of Marriage	Date of Marriage
FONTAINE, GREGORY T WINCHESTER, NH	AINSWORTH, VANESSA L CENTER BARNSTEAD, NH	WINCHESTER	WINCHESTER	07/07/2012
MCCUE, CRAIG V WINCHESTER, NH	REIL, THERESA G WINCHESTER, NH	WINCHESTER	WINCHESTER	07/12/2012
STEVENS, MARK E WINCHESTER, NH	BROUILLET, CRYSTAL A WINCHESTER, NH	WINCHESTER	TROY	07/20/2012
SMITH JR, WALTER E WINCHESTER, NH	PATTERSON, TAMMY L WINCHESTER, NH	WINCHESTER	KEENE	07/21/2012
O'BRIEN, HENRY D WINCHESTER, NH	CROKE, JACQUELYN M WINCHESTER, NH	WINCHESTER	WINCHESTER	07/28/2012
TILTON, ROBERT L SWANZEY, NH	TILTON, CAITLIN E WINCHESTER, NH	SWANZEY	SURRY	08/04/2012
FOSTER, WESLEY J WINCHESTER, NH	SANDERS, STEPHINE A WINCHESTER, NH	WINCHESTER	HINSDALE	08/18/2012
FARNUM, BRIAN K ASHUELOT, NH	VICAIRE, MARCELLINE M ASHUELOT, NH	WINCHESTER	ASHUELOT	08/31/2012
PARKER, MARSHALL H WINCHESTER, NH	LYNDE, ELIZABETH A WINCHESTER, NH	WINCHESTER	WINCHESTER	09/04/2012
CONANT, STANLEY L WINCHESTER, NH	GAUTHIER, NIKKI WINCHESTER, NH	WINCHESTER	WINCHESTER	10/06/2012
BUTLER, MICHAEL J WINCHESTER, NH	STEWART, CHRISTINE S WINCHESTER, NH	WINCHESTER	WINCHESTER	10/11/2012

DEPARTMENT OF STATE

DIVISION OF VITAL RECORDS ADMINISTRATION

RESIDENT MARRIAGE REPORT

07/01/2012 - 06/30/2013

-- WINCHESTER --

Person A's Name and Residence	Person B's Name and Residence	Town of Issuance	Place of Marriage	Date of Marriage
SMITH JR, DONALD H WINCHESTER, NH	PERREAULT, DORLENE M WINCHESTER, NH	WINCHESTER	WINCHESTER	10/20/2012
BAIRD, PAUL J ASHUELOT, NH	BLOW, KRYSTAL D ASHUELOT, NH	WINCHESTER	WINCHESTER	10/24/2012
BROWN, JAMES E ASHUELOT, NH	TACY, APRIL M ASHUELOT, NH	WINCHESTER	ASHUELOT	12/15/2012
CHESLEY, ALLISON E CHESTERFIELD, NH	JACKSON, DEREK E WINCHESTER, NH	CHESTERFIELD	CHESTERFIELD	12/31/2012
WHEELER, CHRISTOPHER J ASHUELOT, NH	WRIGHT, AIMIE J KEENE, NH	WINCHESTER	WINCHESTER	02/14/2013
PUTNAM, JONATHAN R WINCHESTER, NH	JACKSON, CASEY L WINCHESTER, NH	WINCHESTER	KEENE	02/25/2013
FOURNIER, ALEX A BOW, NH	ROY, KAITLIN A WINCHESTER, NH	WINCHESTER	WINCHESTER	03/19/2013
WRIGHT, KYLE A WINCHESTER, NH	LEAR, NATASHA L WINCHESTER, NH	WINCHESTER	WINCHESTER	04/04/2013
JOHNSON, MATTHEW S WINCHESTER, NH	SCALES, CHRISTINE M WINCHESTER, NH	WINCHESTER	WINCHESTER	04/06/2013
PRINCE, CLEVER D WINCHESTER, NH	PRINCE, SHAWN P WINCHESTER, NH	WINCHESTER	SWANZEY	05/11/2013
PARKHURST JR, KEVIN W WINCHESTER, NH	TRUEHART, WENDY J WINCHESTER, NH	WINCHESTER	WINCHESTER	06/08/2013

DEPARTMENT OF STATE

DIVISION OF VITAL RECORDS ADMINISTRATION

RESIDENT MARRIAGE REPORT

07/01/2012 - 06/30/2013

-- WINCHESTER --

Person A's Name and Residence	Person B's Name and Residence	Town of Issuance	Place of Marriage	Date of Marriage
POLAND, PAUL R WINCHESTER, NH	MICHAUD, CAROL-ANN WINCHESTER, NH	WINCHESTER	WINCHESTER	06/17/2013

Total number of records 23

DEPARTMENT OF STATE

DIVISION OF VITAL RECORDS ADMINISTRATION

RESIDENT DEATH REPORT

07/01/2012 - 06/30/2013

--WINCHESTER, NH --

Decedent's Name	Death Date	Death Place	Father's/Parent's Name	Mother's/Parent's Name Prior to First Marriage/Civil Union	Military
KUTRUBES, PAUL	07/05/2012	WINCHESTER	KUTRUBES, UNKNOWN	ANDRIAS, ANNA	N
GORTON, JOHN	07/19/2012	WINCHESTER	GORTON, EVERETT	MULCAHY, JOAN	Y
CLARK, EUGENE	07/23/2012	WINCHESTER	CLARK, ALBERT	DE BELL, BLANCHE	N
CARLSON, GUNNER	07/24/2012	WESTMORELAND	CARLSON, EDWIN	BECK, HILMA	Y
DRAGOON, GEORGE	08/15/2012	WINCHESTER	DRAGOON, JOHN	UNKNOWN, CORA	Y
REED SR, RONALD	08/31/2012	WINCHESTER	REED, EARL	SAULESKI, DOROTHY	N
MARTIN, DOROTHY	09/17/2012	KEENE	MARTIN, WALTER	BENOIT, GLADYS	N
NELSON, KENNETH	09/18/2012	KEENE	NELSON, VIRGIL	BRAY, MARY	N
WALSH, REGINA	09/20/2012	WINCHESTER	SAVOY, GEORGE	SAVOY, BASSILICE	N
BROSSEAU, RANDALL	09/20/2012	WINCHESTER	BROSSEAU, GLENN	MAILLET, SHIRLEY	Y
CARLSTROM, RANDY	09/25/2012	WINCHESTER	CARLSTROM, KENNETH	LINT, LORRAINE	N
GROVER, JOAN	10/03/2012	WINCHESTER	NEILSON, CLARENCE	UNDERWOOD, MILDRED	N
WINTER, LOUISE	10/10/2012	WINCHESTER	FONTAINE, EDWARD	GILES, RUTH	N
HARTWELL, ERNEST	10/18/2012	KEENE	HARTWELL, HARRY	BRIGGS, LIZABETH	Y
STILES, PAULINE	11/06/2012	KEENE	NORRIE, JOHN	PARKER, ETHEL	N
MORSE, WENDY	11/14/2012	KEENE	FRAZIER, LEONARD	BRIDGE, GERTRUDE	N
HILDRETH, ROBERTA	12/03/2012	KEENE	WILL, JOHN	JONES, LOTTIE	N
BROSTEK, MARIAN	12/31/2012	KEENE	MCKNIGHT, JOHN	COPELAND, EMMA	N

DEPARTMENT OF STATE

DIVISION OF VITAL RECORDS ADMINISTRATION

RESIDENT DEATH REPORT

07/01/2012 - 06/30/2013

--WINCHESTER, NH --

Decedent's Name	Death Date	Death Place	Father's/Parent's Name	Mother's/Parent's Name Prior to First Marriage/Civil Union	Military
WHITNEY JR, STEPHEN	01/11/2013	WINCHESTER	WHITNEY SR, STEPHEN	WILLIS, IDA	Y
STEVENS, CYNTHIA	01/14/2013	WESTMORELAND	MANZER, FRANCIS	UNKNOWN, MELVINA	N
HOWLAND, BEVERLY	01/16/2013	KEENE	ROYCE, RAYMOND	POTTER, SERENA	N
BROWN, LORNA	01/23/2013	WINCHESTER	ETHIER, PAUL	GRAVEL, ETHEL	N
KUTRUBES, PHILIP	01/24/2013	WINCHESTER	UNKNOWN, UNKNOWN	UNKNOWN, UNKNOWN	N
TURANT, STELLA	01/25/2013	KEENE	POPIELSKI, ADAM	POREDO, BERNICE	N
HIGLEY, DONNA-MAE	01/30/2013	LEBANON	PERKINS, FREDERICK	TAYLOR, MINNIE	N
ROBERTS, ELAINE	02/02/2013	WINCHESTER	MURPHY, JOSEPH	RICHARDS, JOSEPHINE	N
BUTLER, GERALD	02/09/2013	WINCHESTER	BUTLER, CHARLES	CARPENTER, LILLIAN	N
BARRETT, RUSSELL	02/17/2013	WINCHESTER	BARRETT, ARTHUR	BROWN, ELLA	Y
BIGELOW JR, HAROLD	02/18/2013	WINCHESTER	BIGELOW SR, HAROLD	PUTNAM, DOROTHY	Y
TARVER, JACQUELINE	03/02/2013	WINCHESTER	BELANGER, GIRARD	PIETRIS, PHYLLIS	N
NELSON, PATRICIA	03/02/2013	WINCHESTER	TOWN, CHARLES	BUFFUM, BLANCHE	N
CAREY, EDWARD	03/10/2013	WINCHESTER	CAREY, LAWRENCE	TAYLOR, HATTIE	Y
CALKINS, JEFFERY	03/11/2013	WINCHESTER	CALKINS, ROGER	LAWRENCE, ALICE	N
CHURILO, BERTHA	03/12/2013	KEENE	LIEBL, ANTON	HETZL, THERESA	N
BUCKLEY, BETTY	04/07/2013	WINCHESTER	GARRAPY, LOUIE	HILL, MABEL	N
COSTICK, DOROTHY	04/20/2013	WINCHESTER	DAVIDSON, HARRY	HARRISON, IDA	N

DEPARTMENT OF STATE

DIVISION OF VITAL RECORDS ADMINISTRATION

RESIDENT DEATH REPORT

07/01/2012 - 06/30/2013

--WINCHESTER, NH --

Decedent's Name	Death Date	Death Place	Father's/Parent's Name	Mother's/Parent's Name Prior to First Marriage/Civil Union	Military
LE BLANC, KATHRYN	04/21/2013	LEBANON	LE BLANC SR, LOUIS	AMAROSA, LIBERTA	N
PICKARD, TERRY	04/24/2013	WINCHESTER	PICKARD SR, LYNN	FREY, MILDRED	N
MELESKI, FRANCIS	05/14/2013	ASHUELOT	MELESKI, ATHONY	BLEAU, LEONA	N
GASSETT, LINDA	05/14/2013	WINCHESTER	GASSETT, WILLARD	THOMPSON, LEONA	N
WILLIS, RONALD	05/31/2013	KEENE	WILLIS, FRANK	SMITH, HAZEL	Y
CORLISS, ANNETTE	06/20/2013	WINCHESTER	MEISTER, WILLIAM	WOLFE, GERMANIA	N
FOSDICK, FRANCES	06/29/2013	KEENE	HILDRETH, FRANKLIN	ROY, CATHERINE	N

Total number of records 43

TOWN OF WINCHESTER
WASTEWATER TREATMENT
FACILITY #NHG580404
ANNUAL REPORT 2013

The Wastewater Treatment Facility is municipally owned by the Town of Winchester and operated by NH DES licensed wastewater operators. Wastewater treatment plant operators operate and maintain the equipment at the treatment plant that removes waste products from water. They maintain pumps, pipes, valves, and processing equipment to move wastewater through collection systems and through various treatment processes. They read and interpret meters and gauges. They also operate chemical-feeding devices, perform laboratory analyses, and keep records of their work. Winchester's operators are familiar with electricity, mechanics, chemistry, microbiology, hydraulics, and participate in continuing education to maintain their certification.

Each year, the Winchester Wastewater Treatment Facility processes and treats millions of gallons of waste water before being discharged back to Ashuelot River. Chlorine residuals and the pH levels of the influent and effluents are tested on a daily basis. Weekly and monthly samples are collected and analyzed for harmful containments at the plant's laboratory and additionally analyzed by contracted laboratories.

In July of 2013 the Town of Winchester contracted to survey sewer main along Rte. 10. Green Mountain Pipeline Services inspected, cleaned, and video surveyed nearly 6125 linear feet of sewer main starting at Chapel Street. Detailed inspection reports with are available upon request at Winchester's Town Hall.

The wastewater treatment facility is currently in the second phase of the plant upgrades with phase II being at 95% design. It is expected for the design to be approved and go out to bid this winter. The second phase upgrades will mainly consist of installation of the new influent pumps, VFD's and drives, the installation of an odor control system and clarifier covers, and the replacement of lab equipment.

In August of 2012 the plant piloted its new septage receiving program, accepting residential sewage from septic and holding tanks collected by licensed and registered septic haulers. This new program generated almost $31,000.00 in revenue. The facility's current septage processing procedures do not eliminate build up of discarded materials requiring the plants' equipment to overwork, unable to meet capacity, and ultimately causes failure to the pumps. Screening and grinding equipment processes septage so it passes smoothly through the pumps to the treatment facility. Adding screening and grinding equipment will enhance productivity, decrease down time of processing, reducing time on routine maintenance while protecting Winchester's most recent investments at the wastewater treatment facility.

Winchester's wastewater operators are responsible for all aspects of the collection system. Inspection and maintenance of Winchester's sewer main, pump stations, and manholes are performed on a daily, weekly and on a semi annual basis while offering its resources to assist Winchester's Health Officer and Highway Department. Sharing resources reduces costs associated with contracted labor and equipment.

Respectfully,

Richard Meleski, Superintendent

TOWN OF WINCHESTER
WATER DEPARTMENT #2531010
ANNUAL REPORT 2013

The Water Department is municipally owned by the Town of Winchester. All of our water derived from three gravel packed wells, two wells are located on Keene Rd. and one on Richmond Rd. During the fiscal year of 2011-2012 Winchester Water Department delivered 93,817,900 gallons to over 1100 municipal water connections through nearly 150,000 feet of underground water main. Each well is monitored daily by operators licensed by New Hampshire Department of Environmental Services (NH DES). In May 2013, Ricky K. Meleski became New Hampshire Department of Environmental Services certified Grade I Operator in both treatment and distribution.

Winchester's Water Operators are responsible for recording daily water output, water temperature and chemical additives. Water samples are collected on a monthly, quarterly and on an annual basis and laboratory screened for bacteria, organic and inorganic compounds. All data collected is reported to Winchester's monitoring authority, NH DES. For testing results and the monitoring schedule please visit http://www2.des.state.nh.us/DESOnestop/PWSDetail.aspx?ID=2531010.

Operators with the Winchester Water Department are charged with the responsibility of maintaining all aspects of the municipal water system and its infrastructure. Routinely, operators are exercising valves and hydrants, inspecting, repairing and replacing services as a part of a preventative maintenance plan. Services at high risk of failing have been addressed before an unexpected water break occurs. Controlling water losses through the detection and repair of distribution leaks is fundamental to operating an efficient water system. Not only is reducing leakage important for protecting water resources, but it also reduces the amount of energy used to operate the system, and sets a positive example for others in the community.

Each year the New Hampshire Department of Environmental Services gives out an award to a person, group, or entity that has exemplified the meaning of water conservation. In May 2013, Mr. Richard Meleski, Superintendent, accepted the NH DES Water Conservation Award on behalf of the Town of Winchester, having aggressively sought out and repaired leaks in the distribution system over the previous two years. Data reported to the Water Use Registration and Reporting Program show that the Winchester Water Department's efforts have resulted in Winchester pumping 120,000 gallons per day less than what has been pumped historically. This translates to almost a 30% reduction in water use.

Normal business hours of the Winchester Water Department are Monday through Friday, 7am to 3:30pm. The department is on call 24 hours a day, 7 days a week for all water emergencies.

Respectfully,

Richard Meleski, Superintendent

Winchester

Expanded Owner Index Sorted by Owner Name

Owner	Map	Lot	Sub	Location	Use	Acres	Cards	Land	Buildings	Total
104 MAIN ST, LLC.	000026	000022	000000	104 MAIN ST.	COM/IN	0.150	1	46,200	137,100	183,300
114 MAIN STREET REALTY, LLC	000026	000024	000000	114 MAIN ST.	COM/IN	0.050	1	30,900	100,100	131,000
19 HILDRETH STREET, LLC	000028	000016	000000	19 HILDRETH ST.	COM/IN	0.460	2	50,700	213,800	264,500
207 KENT STREET, LLC	000006	000021	000000	190 RICHMOND RD.	1F RES	16.250	1	46,403 cu	203,700	250,103
ABBOTT JR., RICHARD A.	000005	000008	000001	209 MANNING HILL RD.	1F RES	4.100	1	33,700	52,700	86,400
ABBOTT, MICHAEL J.	000006	000010	000000	38 PLUMB PAK DR.	1F RES	1.320	1	38,500	136,300	174,800
ABDELNOUR, PHILLIP W.	000005	000002	000000	254 MANNING HILL RD.	1F RES	5.200	1	35,300	109,200	144,500
ADAMS TRUST, MARY E.	000002	000062	000000	645 WARWICK RD.	1F RES	6.400	1	40,200	60,300	100,500
ADAMS, DORENE	000008	000119	0000C4	FLCG	1F RES	0.000	1	0	10,100	10,100
ADAMS, HOLLY	000016	000016	000000	30 BROAD BROOK RD.	1F RES	2.130	1	40,700	72,900	113,600
AINSWORTH, JOHN J.	000021	000037	000000	3 TOOFS DR.	1F RES	0.300	1	39,800	111,300	151,100
AIVALIOTIS, STEVEN	000026	000073	000000	70 PARKER ST.	1F RES	0.600	1	44,300	164,200	208,500
ALDRICH, DALE	000008	000119	00075A	FLCG	1F RES	0.000	1	0	8,100	8,100
ALESI, F.A. DIPESH	000031	000012	000000	11 WEDGEWOOD DR.	1F RES	0.430	1	43,400	86,900	130,300
ALEXANDER, LISA A.	000015	000005	000003	39 VERRY BROOK RD.	1F RES	2.490	1	36,200	100,500	136,700
ALEXANDER, RUTH E.	000022	000020	000001	16 GOAMKO DR.	1F RES	0.510	1	38,200	81,000	119,200
ALLEN, DONNA M.	000022	000007	000002	15 MAXWELL CT.	1F RES	0.750	1	32,400	50,500	82,900
ALLEN, MICHELLE A.	000003	000011	000001	290 SCOTLAND RD.	1F RES	3.940	1	34,900	92,400	127,300
AMANDA BASHAW	000032	000013	000010	19 TAMARACK CIRCLE	1F RES	0.000	1	0	29,200	29,200
AMAROSA III, FRANK	000017	000027	000000	20 FIDDLE HILL RD.	1F RES	0.240	1	30,100	91,000	121,100
AMAROSA III, FRANK	000018	000007	000000	13 FIDDLE HILL RD.	1F RES	7.900	1	37,300	3,700	41,000
AMAROSA LIVING TRUST	000026	000035	000000	ASHUELOT ST.	COM/IN	0.070	1	7,400	0	7,400
AMAROSA, SHARON J.	000028	000061	000000	24 MECHANIC ST.	1F RES	0.230	1	26,600	102,200	128,800
AMAROSA, THOMAS G.	000032	000001	000000	282 KEENE RD.	1F RES	0.460	1	28,200	4,900	33,100
AMAROSOA LIVING TRUST	000026	000037	000000	26 ASHUELOT ST.	COM/IN	0.190	1	21,900	8,600	30,500
AMBROGIO, MATTHEW M.	000026	000092	000000	19 HIGH ST.	2F RES	0.830	1	28,300	136,000	164,300
AMBROGIO, MATTHEW M.	000026	000105	000000	HIGH ST.	1F RES	0.080	1	1,000	0	1,000
AMERICAN TISSUE MILLS OF N.H.	000007	000066	000000	ASHUELOT MAIN ST.	1F RES	5.700	1	32,200	0	32,200
AMIDON, JOHN	000032	000013	000005	9 TAMARACK CIRCLE	1F RES	0.000	1	0	22,100	22,100
AMMANN, JAMES F.	000028	000050	000000	32 MICHIGAN ST.	1F RES	0.250	1	29,100	116,400	145,500
ANDERSON, NEAL W.	000004	000042	000000	OFF BOLTON RD.	1F RES	26.500	1	21,000	0	21,000
ANDERSON, NEAL W.	000004	000043	000004	BOLTON RD.	1F RES	5.400	1	966 cu	0	966
ANDERSON, NEAL W.	000004	000043	000005	168 BOLTON RD.	2F RES	10.200	1	47,588 cu	308,400	355,988
ANDREWS, TIMOTHY P.	000001	000020	000014	16 AVERY CIRCLE	1F RES	0.000	1	- 0	62,700	62,700
ANTHONY SYLVESTER TRUST	000019	000019	000000	406 BACK ASHUELOT RD.	COM/IN	1.800	1	46,200	171,900	218,100
ARCHIBALD, RUTH M	000005	000045	000000	156 BACK ASHUELOT RD.	1F RES	0.500	1	32,000	73,000	105,000
ARLEN, RHAPSODY L	000008	000124	000000	57 MELVIN BRIDGE RD.	1F RES	7.500	1	37,500	74,700	112,200
ARLINGTON GRANGE 139	000028	000041	000001	9 MECHANIC ST.	1F RES	0.130	1	0	0	0
ARLINGTON GRANGE 139	000028	000057	000000	9 MECHANIC ST.	EXEMPT	0.100	1	16,800	91,900	108,700
ARSENAULT, JOSEPH N.	000001	000080	000000	816 MANNING HILL RD.	1F RES	14.500	1	39,405 cu	36,000	75,405
ARSENAULT, WILLIAM C.	000012	000013	000000	19 FOSGATE RD.	1F RES	0.600	1	28,700	40,900	69,600
ASHUELOT BAY COMPANY, LLC	000026	000051	000000	2-20 KEENE RD.	COM/IN	0.150	1	46,200	276,700	322,900
ASHUELOT RIVER HYDRO, INC.	000007	000049	000001	230 ASHUELOT MAIN ST.	EXEMPT	0.950	1	56,400	3,704,200	3,760,600
ASHUELOT RIVER HYDRO, INC.	000007	000052	000000	80 LOST RD.	1F RES	12.000	1	45,700	0	45,700
ASHUELOT RIVER HYDRO, INC.	000007	000054	000000	ASHUELOT MAIN ST.	1F RES	1.500	1	3,400	0	3,400
ASHUELOT RIVER HYDRO, INC.	000007	000055	000000	LOST RD.	1F RES	1.200	1	1,100	0	1,100
ASHUELOT RIVER HYDRO, INC.	000007	000056	000000	ASHUELOT MAIN ST.	1F RES	2.000	1	3,500	0	3,500
ASHUELOT RIVER HYDRO, INC.	000007	000064	000001	LOST RD.	1F RES	5.900	1	10,600	0	10,600
ASPLIN, STEVEN & MICHELLE LYNN	000005	000093	000002	48 WOODARD AVE.	1F RES	7.000	1	43,300	132,200	175,500
AT&T MOBILITY	000005	000106	0TOWE	95 MICHIGAN ST.	COM/IN	0.000	1	0	395,000	395,000
ATAMANIUK, CHERYL M.	000008	000035	000010	OLD CHESTERFIELD RD.	1F RES	8.100	1	34,500	0	34,500
ATHENS PIZZA HOUSE, INC.	000025	000026	000000	MAIN ST.	1F RES	0.320	1	40,900	0	40,900
AUBREY, JOHN	000008	000119	000093	FLCG	1F RES	0.000	1	0	13,400	13,400
AUBUCHON INC., W.E.	000020	000025	00002B	30S7 WARWICK RD.	COM/IN	0.000	1	0	65,400	65,400
AUDET, HENRI J.	000020	000005	000000	21 SNOW RD.	1F RES	1.040	1	32,900	19,100	52,000
AUGER SR., RICHARD W.	000027	000003	000004	19 REDWOOD DR.	1F RES	0.000	1	0	11,900	11,900

Owner	Map	Lot	Sub	Location	Use	Acres	Cards	Land	Buildings	Total
AUKSTIKALNIS, TONY PETER	000009	000016	000000	25 RABBIT HOLLOW RD.	1F RES	9.700	1	48,500	57,200	105,700
AUSTIN, BRUCE A.	000015	000028	000002	971 OLD WESTPORT RD.	1F RES	3.000	1	50,000	127,800	177,800
BADER, PAUL	000009	000002	000000	204 FOREST LAKE RD.	1F RES	0.700	1	31,600	12,200	43,800
BADRIGIAN, PETER J.	000015	000054	000002	KEENE RD.	1F RES	15.130	1	682 cu	0	682
BADRIGIAN, SANDRA A.	000034	000067	000000	39 TOWN BEACH RD.	1F RES	0.200	1	109,800	63,500	173,300
BAEZ, JUAN C.	000022	000006	000000	195 RICHMOND RD.	1F RES	0.420	1	36,200	76,000	112,200
BAGLEY, ANDREW J.	000033	000040	000000	375 FOREST LAKE RD.	1F RES	0.400	1	33,400	111,600	145,000
BAGSTER III, RICHARD T.	000006	000007	000000	35 JONES RD.	1F RES	2.100	1	35,700	99,900	135,600
BAGSTER, KENNETH B.	000018	000010	000000	89 ASHUELOT MAIN ST.	1F RES	0.700	1	31,100	57,600	88,700
BAGSTER, TORY	000015	000006	000000	59 VERRY BROOK RD.	1F RES	4.000	1	28,500	124,600	153,100
BAILEY, PAULA	000020	000028	000000	74 WARWICK RD.	1F RES	0.860	1	40,100	19,500	59,600
BAIRD, ROBERT	000008	000119	000063	FLCG	1F RES	0.000	1	0	6,800	6,800
BAKER SR., BRIAN K.	000005	000074	000000	204 ASHUELOT ST.	1F RES	0.400	1	31,800	104,600	136,400
BAKER TRUST	000028	000078	000000	11 MECHANIC ST.	1F RES	0.180	1	24,100	99,100	123,200
BAKER, BRIAN, SR.	000027	000006	000000	60 ELM ST.	1F RES	1.900	1	39,300	98,300	137,600
BAKER, CHRISTIE L.	000001	000059	000000	405 BURT HILL RD.	1F RES	2.780	1	35,500	104,800	140,300
BAKER, DARLENE	000008	000119	000034	FLCG	1F RES	0.000	1	0	5,900	5,900
BAKER, HILLARY J.	000007	000009	000001	281 OLD HINSDALE RD.	1F RES	12.970	2	41,089 cu	135,400	176,489
BAKER, JEFF	000008	000119	000089	FLCG	1F RES	0.000	1	0	16,900	16,900
BAKER, MADONNA A.	000009	000030	000000	139 RABBIT HOLLOW RD.	1F RES	11.500	1	38,414 cu	104,500	142,914
BALDVINS, JON O.	000005	000102	000000	75 MICHIGAN ST.	1F RES	6.000	1	39,500	139,700	179,200
BALL, JEFFREY R.	000015	000028	000005	931 OLD WESTPORT RD.	1F RES	3.000	1	40,600	117,900	158,500
BANEY, TIMOTHY H.	000033	000035	000000	19 WHITCOMB COURT	1F RES	0.290	1	83,200	51,700	134,900
BAPTIST, JAMES W.	000001	000067	000000	583 BURT HILL RD.	1F RES	1.670	1	32,600	148,400	181,000
BARCOMB, CHAD	000008	000119	000032	FLCG	1F RES	0.000	1	0	6,900	6,900
BARDWELL, GARY R.	000031	000015	000000	23 WEDGEWOOD DR.	1F RES	0.560	1	45,800	91,800	137,600
BARKER, CHRISTOPHER J.	000028	000096	000000	29 MICHIGAN ST.	1F RES	0.430	1	31,000	81,100	112,100
BARLOW, ELAINE G.	000034	000033	000000	27 FOREST AVE.	1F RES	0.390	1	114,000	44,800	158,800
BARONAS, WILLIAM	000032	000013	000001	1 TAMARACK CIRCLE	1F RES	0.000	1	0	22,000	22,000
BARRETT, JEFFREY J.	000006	000028	0004-2	35 ACORN DR.	1F RES	2.940	1	42,600	120,600	163,200
BARSTOW III, FRANK L.	000033	000001	000000	149 UPPER HEADLANDS RD.	1F RES	2.000	1	141,600	234,400	376,000
BARSTOW, TERENCE J.	000008	000010	000003	100 ELM ST.	1F RES	2.280	1	37,800	97,900	135,700
BARTHOLOMEW, CHRISTIAN T.	000007	000040	000000	86 BROAD BROOK RD.	1F RES	11.500	1	52,100	83,200	135,300
BARTLETT, RUSSELL J.	000026	000072	000000	62 PARKER ST.	1F RES	0.610	1	42,200	158,200	200,400
BASHAW, BARBARA A.	000007	000033	00001A	17 FENTON HILL RD.	1F RES	0.000	1	0	24,500	24,500
BASHAW, MELVIN W.	000007	000033	000001	17 FENTON HILL RD.	1F RES	1.040	1	34,300	0	34,300
BASHAW, MELVIN W.	000007	000033	000002	21 FENTON HILL RD.	1F RES	1.950	1	32,300	26,600	58,900
BASSETT, LISA C.	000011	000012	000002	510 OLD SPOFFORD RD.	1F RES	5.490	1	44,200	0	44,200
BASTILLE, DANIEL J.	000008	000074	000002	35 OLD SPOFFORD RD.	1F RES	5.000	1	40,700	95,800	136,500
BATCHELDER, ED	000032	000013	000019	12 TAMARACK CIRCLE	1F RES	0.000	1	0	21,200	21,200
BEAL, SCOTT E.	000005	000007	000001	190 MANNING HILL RD.	1F RES	6.590	1	36,900	83,100	120,000
BEAMAN LOGGING, INC.	000001	000084	000000	OFF MANNING HILL RD.	1F RES	21.000	1	9,100	0	9,100
BEAMAN LOGGING, INC.	000005	000028	000000	BACK ASHUELOT RD.	1F RES	3.780	1	20,400	0	20,400
BEAMAN LOGGING, INC.	000005	000028	000001	2 EDGEWATER WAY	1F RES	0.250	1	9,100	0	9,100
BEAMAN LOGGING, INC.	000005	000028	000002	4 EDGEWATER WAY	1F RES	0.280	1	9,200	0	9,200
BEAMAN LOGGING, INC.	000005	000028	000003	6 EDGEWATER WAY	1F RES	0.350	1	9,600	0	9,600
BEAMAN LOGGING, INC.	000005	000028	000004	8 EDGEWATER WAY	1F RES	0.360	1	9,600	0	9,600
BEAMAN LOGGING, INC.	000005	000028	000005	7 EDGEWATER WAY	1F RES	0.270	1	9,200	0	9,200
BEAMAN LOGGING, INC.	000005	000028	000006	5 EDGEWATER WAY	1F RES	0.290	1	9,300	0	9,300
BEAMAN LOGGING, INC.	000005	000028	000007	3 EDGEWATER WAY	1F RES	0.290	1	9,300	0	9,300
BEAMAN LOGGING, INC.	000005	000028	000008	1 EDGEWATER WAY	1F RES	0.250	1	9,100	0	9,100
BEAMAN, DEAN E.	000002	000043	000001	15 UPPER SNOW RD.	1F RES	28.800	1	50,379 cu	197,700	248,079
BEAMAN, EARL B.	000001	000055	0001-1	387 BURT HILL RD.	UNMNG	44.280	1	2,910 cu	0	2,910
BEAMAN, EARL B.	000005	000029	000000	77 BACK ASHUELOT RD.	1F RES	8.020	1	42,200	160,700	202,900
BEAMAN, EARL B.	000005	000121	000001	WARWICK RD.	1F RES	10.000	1	1,472 cu	0	1,472
BEAMAN, GARY REVOCABLE TRUST	000004	000002	000000	3 S. SCOFIELD MT. RD.	1F RES	57.000	1	112,148 cu	328,000	440,148
BEAMAN, GARY REVOCABLE TRUST	000005	000079	000000	OFF ASHUELOT ST.	1F RES	22.000	1	11,900	0	11,900
BEAMAN, GARY REVOCABLE TRUST	000005	000083	000000	148 ASHUELOT ST.	1F RES	0.800	1	9,100	0	9,100
BEAMAN, GARY REVOCABLE TRUST	000005	000112	000000	40 SNOW RD.	COM/IN	21.130	1	70,308 cu	315,900	386,208
BEAMAN, GARY REVOCABLE TRUST	000005	000112	000001	30 SNOW RD.	COM/IN	1.380	1	593 cu	0	593

Owner	Map	Lot	Sub	Location	Use	Acres	Cards	Land	Buildings	Total
BEAMAN, GARY REVOCABLE TRUST	000005	000112	000002	36 SNOW RD.	COM/IN	1.380	1	593 cu	0	593
BEAMAN, JAMES E.	000012	000004	000003	463 OLD SPOFFORD RD.	1F RES	23.590	1	131,006 cu	177,800	308,806
BEAMAN, JILL E.	000026	000117	000000	10 SWAN ST.	1F RES	0.550	1	38,300	113,300	151,600
BEAMAN, JOYCE	000005	000121	000000	WARWICK RD.	1F RES	10.000	1	1,404 cu	0	1,404
BEAMAN, JOYCE	000011	000021	000000	450 OLD SPOFFORD RD.	1F RES	21.500	1	135,802 cu	200,100	335,902
BEAMAN, JOYCE	000012	000004	000002	OLD SPOFFORD RD.	1F RES	20.660	1	840 cu	0	840
BEAMAN, JOYCE	000012	000004	000004	OLD SPOFFORD RD.	1F RES	10.890	1	1,666 cu	0	1,666
BEAMAN, JOYCE	000012	000004	000005	OLD SPOFFORD RD.	1F RES	15.010	1	611 cu	0	611
BEAMAN, LEONARD A.	000003	000039	000000	33 FRAZER COURT	1F RES	3.500	1	18,100	23,100	41,200
BEAMAN, PAMELA L.	000020	000020	000000	9 MANNING HILL RD.	COM/IN	0.170	1	41,600	103,100	144,700
BEAMAN, REBECCA	000005	000084	000000	126 HINSDALE RD.	1F RES	14.800	1	74,700	0	74,700
BEAMAN, REBECCA J.	000007	000015	000005	180 OLD HINSDALE RD.	1F RES	15.720	1	31,574 cu	33,700	65,274
BEBEY, MICHAEL	000006	000008	0003-2	57 SCOTLAND RD.	1F RES	2.150	1	39,700	81,100	120,800
BECHARD, DANIEL L.	000007	000057	000000	360 ASHUELOT MAIN ST.	1F RES	1.000	1	19,200	11,100	30,300
BECHARD, LOUIS A.	000007	000064	000005	366 ASHUELOT MAIN ST.	1F RES	0.680	1	14,000	0	14,000
BECHARD, RICHARD F.	000037	000005	000000	972 KEENE RD.	1F RES	0.870	1	43,700	95,000	138,700
BECHARD, STEVEN	000007	000059	000000	363 ASHUELOT MAIN ST.	1F RES	1.720	1	29,700	70,500	100,200
BECKER, DON R. & BARBARA J.	000008	000044	000000	229 OLD CHESTERFIELD RD.	1F RES	1.190	1	30,600	67,200	97,800
BECKMAN, DAVID	000008	000119	0000C3	FLCG	1F RES	0.000	1	0	12,400	12,400
BECKWITH, DAVID JAMES	000006	000028	0004-7	80 ACORN DR.	1F RES	3.000	1	40,500	136,600	177,100
BEDAW, ANN HOOD	000006	000028	000001	OFF OLD MT. TURNPIKE	1F RES	20.010	1	2,984 cu	0	2,984
BEDAW, ANN HOOD	000006	000028	000002	OLD MT. TURNPIKE RD.	1F RES	7.400	1	291 cu	0	291
BEDAW, ANN HOOD	000006	000029	000000	OFF OLD MT. TURNPIKE	1F RES	12.900	1	5,040 cu	0	5,040
BEDAW, ANN HOOD	000029	000013	000000	27 OLD WESTPORT RD.	1F RES	0.690	1	28,500	69,700	98,200
BEDAW, RONALD F.	000026	000083	000001	23 RICHMOND RD.	COM/IN	0.790	1	48,900	80,600	129,500
BELL, DANIEL	000021	000033	000000	19 TOOFS DR.	1F RES	0.330	1	41,300	103,000	144,300
BELL, PENNY	000028	000079	000000	16 CHAPEL ST.	1F RES	0.440	1	29,400	11,700	41,100
BELL, RONALD J.	000015	000045	000003	56 OAK CIRCLE	1F RES	1.000	1	34,200	91,000	125,200
BEMIS, ALLAN	000005	000131	000000	210 WARWICK RD.	1F RES	9.900	1	58,200	71,200	129,400
BENEDICT, GEORGE G.	000007	000021	000000	14 OLD HINSDALE RD.	1F RES	24.700	1	55,700	38,000	93,700
BENEDICT, GEORGE G.	000007	000021	000002	OFF OLD HINSDALE RD.	1F RES	3.500	1	5,300	0	5,300
BENEDICT, GEORGE G.	000007	000022	000000	41 GUNN MT. RD.	2F RES	34.000	1	38,946 cu	98,800	137,746
BENGSTON-PALMER, RUTH L.	000033	000037	000000	13 HEMLOCK AVE.	1F RES	0.200	1	84,600	31,300	115,900
BENNETT, CARL M.	000011	000014	000000	OLD RIXFORD RD.	1F RES	66.000	1	3,470 cu	0	3,470
BENNETT, JONATHAN D.	000028	000092	000000	49 MICHIGAN ST.	1F RES	0.650	1	26,300	128,600	154,900
BENNETT, RICHARD K.	000001	000021	000002	7 GOSSELIN RD.	1F RES	1.000	1	39,900	128,000	167,900
BENOIT, FRED P.	000028	000060	000000	20 MECHANIC ST.	1F RES	0.260	1	27,500	85,400	112,900
BENOIT, WILLIAM J.	000005	000047	000001	166 BACK ASHUELOT RD.	1F RES	19.000	1	38,266 cu	140,200	178,466
BENSON, CHARLES E.	000001	000020	000009	22 AVERY CIRCLE	1F RES	0.000	1	0	69,800	69,800
BENSON, FREDERICK J.	000002	000016	000000	395 MANNING HILL RD.	1F RES	1.000	1	36,100	14,900	51,000
BENSON, TIMOTHY	000017	000022	000000	167 ASHUELOT MAIN ST.	1F RES	1.200	1	35,300	125,400	160,700
BERGERON, ROBERT	000008	000119	000H11	FLCG	1F RES	0.000	1	0	12,800	12,800
BERKSHIRE CONSTRUCTION, LLC	000031	000005	000001	KEENE RD.	3F RES	6.710	1	73,300	44,800	118,100
BERLIED, KEVIN S.	000001	000060	000001	430 BURT HILL RD.	1F RES	1.000	1	33,400	102,300	135,700
BERNARD, HEIDI G.	000019	000012	000000	383 BACK ASHUELOT RD.	1F RES	0.330	1	32,200	106,500	138,700
BERNARD, VERNON L.	000001	000009	000000	41 S. PARRISH RD.	1F RES	1.700	1	31,700	80,900	112,600
BERNICHE, NICOLAS M.	000001	000020	000024	5 WALTERS LANE	1F RES	0.000	1	0	33,000	33,000
BERNICHE, STEPHEN M.	000004	000030	000001	340 BOLTON RD.	1F RES	4.200	1	126,800	135,900	262,700
BERRY, DALE	000033	000042	000000	335 FOREST LAKE RD.	1F RES	1.000	1	41,800	86,300	128,100
BERRY, RICHARD	000008	000119	000099	99 FOREST LAKE CAMPGRD.	1F RES	0.000	1	0	6,600	6,600
BERTHIAUME, KENNETH TRUSTEE	000005	000071	000001	212 ASHUELOT ST.	1F RES	1.270	1	36,200	108,800	145,000
BESSON, SCOTT A.	000003	000004	000001	560 WARWICK RD.	1F RES	12.180	1	48,518 cu	96,200	144,718
BEST, NORMAN B.	000007	000003	000000	RILEY RD.	1F RES	6.000	1	28,000	8,600	36,600
BEST, NORMAN B.	000007	000004	000000	49 RILEY RD.	2F RES	3.750	2	23,700	101,800	125,500
BICKFORD, HARRY JOHN	000028	000006	000000	19 ELM ST.	3F RES	0.280	1	30,200	106,200	136,400
BICKFORD, HARRY JOHN	000028	000008	000000	ELM ST.	1F RES	0.400	1	26,500	0	26,500
BICKFORD, KATHLEEN L.	000008	000070	000003	30 OLD SPOFFORD RD.	1F RES	5.090	1	39,000	15,800	54,800
BIERMAN, MITCHELL C.	000008	000081	000002	133 OLD SPOFFORD RD.	1F RES	6.510	1	48,400	80,600	129,000
BIERMAN, MITCHELL C.	000008	000084	000000	OLD SPOFFORD RD.	1F RES	14.780	1	1,083 cu	0	1,083
BIERMAN, MITCHELL C.	000008	000087	000000	180 OLD SPOFFORD RD.	1F RES	10.710	1	29,161 cu	14,100	43,261

Owner	Map	Lot	Sub	Location	Use	Acres	Cards	Land	Buildings	Total
BIERMAN, MITCHELL C.	000008	000088	000000	189 OLD SPOFFORD RD.	1F RES	33.660	1	56,522 cu	148,800	205,322
BIERMAN, MITCHELL C.	000008	000089	000000	194 OLD SPOFFORD RD.	1F RES	5.410	1	213 cu	0	213
BIERMAN, MITCHELL C.	000008	000089	000001	190 OLD SPOFFORD RD.	UNMNG	9.840	1	388 cu	0	388
BIGELOW III, HAROLD	000004	000006	000001	S. SCOFIELD MT. RD.	1F RES	12.200	1	424 cu	0	424
BIGELOW, PAMELA B.	000004	000006	000000	89 S. SCOFIELD MT. RD.	1F RES	11.420	1	34,506 cu	124,500	159,006
BIGELOW, RUSSELL A. (TRUST)	000022	000003	000000	211 RICHMOND RD.	1F RES	6.300	1	52,600	76,200	128,800
BILLIEL, FOREST	000008	000119	000010	10 FOREST LAKE CAMPGRD.	1F RES	0.000	1	0	5,900	5,900
BILLS, TOD N.	000001	000024	000006	177 S. PARRISH RD.	1F RES	1.080	1	36,200	151,300	187,500
BINKOWSKI, ROBERT J.	000005	000031	000000	92 BACK ASHUELOT RD.	1F RES	4.800	1	46,900	141,800	188,700
BISCHOFF, JUDITH E. REV. TRUST	000008	000091	000000	214 OLD SPOFFORD RD.	1F RES	6.100	1	40,100	90,600	130,700
BISHOP OF MANCHESTER	000018	000013	000000	77 ASHUELOT MAIN ST.	1F RES	0.600	1	24,900	0	24,900
BISHOP OF MANCHESTER	000026	000114	000000	80-82 RICHMOND RD.	EXEMPT	2.670	1	123,200	982,400	1,105,600
BISHOP OF MANCHESTER	000026	000115	000000	RICHMOND RD.	EXEMPT	0.430	1	34,300	0	34,300
BLACK, DANIEL J.	000002	000055	000001	543 WARWICK RD.	COM/IN	1.870	1	47,300	32,900	80,200
BLACK, DANIEL J.	000002	000055	000003	489 WARWICK RD.	1F RES	13.200	1	37,027 cu	159,300	196,327
BLACK, ROBERT J.	000016	000024	000000	33 BROAD BROOK RD.	1F RES	0.500	1	34,400	49,000	83,400
BLAIR JR., HENRY J.	000022	000008	000000	191 RICHMOND RD.	1F RES	0.200	1	34,100	115,300	149,400
BLAIR JR., HENRY J.	000022	000009	000000	RICHMOND RD.	1F RES	0.480	1	33,600	0	33,600
BLAKE, LORI E.	000008	000119	0000C9	FLCG	1F RES	0.000	1	0	10,500	10,500
BLAKE, MICHAEL A.	000008	000010	000008	93 WOODARD AVE.	1F RES	2.980	1	38,800	77,000	115,800
BLAKE, TIMOTHY C.	000015	000040	000000	59 OAK CIRCLE	1F RES	0.830	1	33,100	143,800	176,900
BLANCHETTE, JANEEN M.	000001	000020	000041	1 EARL AVE.	1F RES	0.000	1	0	31,600	31,600
BLANCHETTE, RICHARD A.	000015	000045	000006	36 OAK CIRCLE	1F RES	1.170	1	36,300	87,700	124,000
BLASIK, RANDY P.	000030	000013	000000	128 KEENE RD.	1F RES	0.170	1	32,500	78,600	111,100
BLENKHORN, WALTER R.	000011	000002	000000	422 OLD CHESTERFIELD RD.	1F RES	9.100	1	47,200	155,800	203,000
BLODGETT, PRINCESS M.	000008	000022	000002	275 OLD WESTPORT RD.	1F RES	1.000	1	41,800	94,900	136,700
BLOOD, BRYAN	000008	000119	000018	FLCG	1F RES	0.000	1	0	5,800	5,800
BLOOD, BRYAN	000008	000119	000027	FLCG	1F RES	0.000	1	0	10,200	10,200
BOBKA, BEVERLY	000001	000020	000057	10 HARBOURT DR.	1F RES	0.000	1	0	29,400	29,400
BOB'S FUEL	000020	000011	000001	21 WARWICK RD.	COM/IN	1.050	1	74,100	184,200	258,300
BODDY, CHARLES T.	000033	000028	000000	25 SOUTH DR.	1F RES	0.130	1	140,100	75,600	215,700
BOGDONOFF, PAUL	000026	000011	000000	17 PARKER ST.	2F RES	0.410	1	37,700	136,400	174,100
BOISVERT, DAVID J.	000009	000058	000003	12 BELL COURT	1F RES	3.630	1	39,200	300,400	339,600
BOLEWSKI, ERICH H	000005	000068	000000	261 ASHUELOT ST.	1F RES	1.500	1	34,800	91,300	126,100
BOLSTER, LEVI	000012	000043	000001	780 KEENE RD.	1F RES	1.500	1	36,300	77,000	113,300
BOND, ROB G.	000006	000043	000001	10 OLD SCOTLAND RD.	1F RES	1.200	1	31,000	52,200	83,200
BONNETTE, DAVID	000008	000119	000044	FLCG	1F RES	0.000	1	0	10,600	10,600
BONSKI, ANDREW	000016	000012	000000	OFF ASHUELOT MAIN ST	1F RES	2.700	1	3,200	0	3,200
BONSKI, ANDREW	000016	000013	000000	209 ASHUELOT MAIN ST.	1F RES	0.200	1	31,000	99,300	130,300
BOOMHOWER, MELVIN M.	000028	000090	000000	61 MICHIGAN ST.	1F RES	2.050	1	29,500	76,600	106,100
BORDNER, BARRY A.	000004	000012	000001	S. SCOFIELD MT. RD.	1F RES	57.970	1	5,984 cu	0	5,984
BORDNER, BARRY A.	000004	000040	000000	OFF BOLTON RD.	1F RES	19.000	1	558 cu	0	558
BORDNER, BARRY A.	000004	000041	000000	OFF BOLTON RD.	1F RES	42.000	1	1,707 cu	0	1,707
BORDNER, BARRY A.	000028	000010	000000	HILDRETH ST.	1F RES	4.720	1	65,400	0	65,400
BORDNER, BARRY A.	000028	000010	000001	41 HILDRETH ST.	COM/IN	2.710	1	59,400	1,034,100	1,093,500
BORGES,RONALD	000021	000011	000000	16 BILO AVE.	1F RES	0.250	1	39,300	129,700	169,000
BOUCHER, CRAIG J.	000033	000024	000000	370 FOREST LAKE RD.	1F RES	1.800	1	315,200	4,800	320,000
BOUCHER, CRAIG J.	000033	000024	00000A	370 FOREST LAKE RD.	1F RES	0.000	1	0	4,600	4,600
BOUCHER, CRAIG J.	000033	000024	00000B	370 FOREST LAKE RD.	1F RES	0.000	1	0	300	300
BOUCHER, CRAIG J.	000033	000024	00000C	370 FOREST LAKE RD.	1F RES	0.000	1	0	7,500	7,500
BOUCHIE ESTATE, EDWARD J.	000025	000003	000000	101 ASHUELOT ST.	1F RES	4.600	1	41,900	200,100	242,000
BOUDREAU, MICHAEL JOHN	000008	000027	000002	164 CLARK RD.	1F RES	2.060	1	35,600	179,500	215,100
BOVINET, SHERRY L.	000003	000033	000001	419 UPPER PUDDING HILL	1F RES	13.090	1	26,048 cu	134,700	160,748
BOWER, TERESE	000032	000013	000027	5 SPRUCE LANE	1F RES	0.000	1	0	24,900	24,900
BOWNE, AMY	000001	000020	000020	4 AVERY CIRCLE	1F RES	0.000	1	0	24,700	24,700
BOY SCOUTS OF AMERICA INC.	000004	000039	000000	OFF BOLTON RD.	1F RES	1.000	1	1,700	0	1,700
BOYLE, DAVID B.	000008	000053	0001-5	172 OLD CHESTERFIELD RD.	1F RES	2.650	1	26,600	0	26,600
BRACKETT, STEVEN L.	000034	000065	000000	43 TOWN BEACH RD.	1F RES	0.130	1	87,900	72,900	160,800
BRADLEY, SCOTT J.	000011	000006	000004	30 OLD RIXFORD RD.	1F RES	10.500	1	30,860 cu	177,500	208,360
BRADLEY, SCOTT J.	000011	000006	000005	OLD RIXFORD RD.	1F RES	6.300	1	902 cu	0	902

Owner	Map	Lot	Sub	Location	Use	Acres	Cards	Land	Buildings	Total
BRAILEY, WILLIAM C	000015	000012	000003	5 WATSON RD.	1F RES	2.330	1	36,000	83,000	119,000
BRANDT TRUST, DOROTHY L	000033	000013	000000	35 HEADLANDS RD.	1F RES	0.340	1	108,800	38,200	147,000
BRANDT, RANDOLPH J.	000004	000008	000000	122 S. SCOFIELD MT. RD.	1F RES	5.000	1	34,478 cu	75,000	109,478
BRANDT, RANDOLPH J.	000004	000009	000000	S. SCOFIELD MT. RD.	1F RES	29.780	1	2,530 cu	0	2,530
BRAY, DONALD R EST OF	000007	000027	000001	370 BACK ASHUELOT RD.	1F RES	1.410	1	32,400	0	32,400
BRAY, DONALD R EST OF	000007	000027	000003	350 BACK ASHUELOT RD.	1F RES	2.030	1	28,000	0	28,000
BRAY, DONALD R EST OF	000007	000027	000004	346 BACK ASHUELOT RD.	1F RES	1.760	1	27,700	0	27,700
BREWER, BRADLEY N.	000002	000019	000000	342 MANNING HILL RD.	1F RES	6.200	1	39,000	117,900	156,900
BREWER, BRADLEY N	000002	000020	000000	332 MANNING HILL RD.	1F RES	1.540	1	35,000	116,500	151,500
BREWER, BRADLEY N.	000002	000032	000000	TIPPING ROCK RD.	1F RES	1.000	1	1,500	0	1,500
BREWER, BRADLEY N.	000002	000034	000000	TIPPING ROCK RD.	1F RES	12.500	1	821 cu	0	821
BREWER, RENE M	000001	000038	000000	68 BOLTON RD.	1F RES	1.540	1	42,300	199,200	241,500
BREWER, TIMOTHY	000006	000001	000002	45 JONES RD.	1F RES	1.160	1	34,400	106,600	141,000
BREWER-PERRY, MEGHAN	000006	000005	0004-3	PINEYWOODS RD.	UNMNG	5.000	1	715 cu	0	715
BREWER-PERRY, MEGHAN	000006	000005	0004-4	PINEYWOODS RD.	1F RES	11.200	1	1,603 cu	0	1,603
BRIAN W. CONNOR SPECIAL NEEDS	000015	000045	000004	50 OAK CIRCLE	1F RES	1.020	1	27,500	66,300	93,800
BRIGGS, ROBERT A.	000003	000015	000000	341 SCOTLAND RD.	1F RES	29.500	1	35,021 cu	130,500	165,521
BRIGGS, ROBERT A	000003	000016	000000	SCOTLAND RD.	1F RES	31.500	1	4,215 cu	0	4,215
BRIGHAM, JEFFREY L.	000034	000038	000000	21 FOREST AVE.	1F RES	0.110	1	126,800	41,200	168,000
BRITTON, JOHN A.	000008	000094	000000	386 OLD WESTPORT RD.	1F RES	1.200	1	42,100	106,900	149,000
BRODSKY, MARGERY B	000001	000061	000000	BURT HILL RD.	1F RES	17.000	1	1,182 cu	0	1,182
BROOK TRUST, JOHN E.	000004	000020	000000	S. SCOFIELD MT. RD.	1F RES	45.000	1	1,787 cu	0	1,787
BROOK TRUST, JOHN E.	000004	000021	000000	310 S. SCOFIELD MT. RD.	1F RES	23.000	1	26,988 cu	29,900	56,888
BROSTEK, KEVIN	000028	000020	000000	56 KEENE RD.	COM IN	0.360	1	56,300	106,200	162,500
BROSTEK, MARIAN A	000009	000043	000000	259 RABBIT HOLLOW RD.	1F RES	6.200	1	25,920 cu	148,200	174,120
BROSTEK, MARIAN A.	000009	000044	000000	RABBIT HOLLOW RD.	UNMNG	6.000	1	163 cu	0	163
BROSTEK, MARIAN A	000009	000045	000000	RABBIT HOLLOW RD.	UNMNG	13.000	1	381 cu	0	381
BROSTEK, MARIAN A	000009	000046	000000	RABBIT HOLLOW RD.	FARM L	8.700	1	1,282 cu	0	1,282
BROSTEK, MARIAN A.	000009	000047	000000	RABBIT HOLLOW RD.	UNMNG	0.300	1	9 cu	0	9
BROWN, BRUCE	000008	000119	0000S3	FLCG	1F RES	0.000	1	0	11,400	11,400
BROWN, HERBERT I	000006	000008	000001	41 SCOTLAND RD.	1F RES	0.640	1	34,200	118,300	152,500
BROWN, HERBERT I	000006	000008	000002	SCOTLAND RD.	1F RES	0.530	1	6,500	0	6,500
BROWN, JEANNE	000008	000119	000H14	FLCG	1F RES	0.000	1	0	5,800	5,800
BROWN, JEFFREY L	000015	000038	000000	101 OAK CIRCLE	1F RES	1.040	1	38,000	48,000	86,000
BROWN, LORNA G	000027	000012	000000	2 ELM COURT	1F RES	0.230	1	21,400	34,800	56,200
BROWN, TY C.	000017	000026	000000	16 FIDDLE HILL RD.	1F RES	0.480	1	31,000	102,300	133,300
BRUCE TRUST	000027	000030	000000	67 ELM ST.	1F RES	0.850	1	36,800	73,800	110,600
BRUCE, TIM	000008	000119	0000H1	FLCG	1F RES	0.000	1	0	6,200	6,200
BRUCH, JEFFREY A.	000007	000038	000000	19 BROAD BROOK RD.	2F RES	14.000	1	59,600	138,100	197,700
BRUNELL SR., THEODORE J.	000015	000002	000000	14 VERRY BROOK RD.	1F RES	45.500	1	36,657 cu	98,000	134,657
BUBB, JR. HARRY A.	000006	000005	0004-2	45 PINEYWOODS RD.	1F RES	5.000	1	33,600	107,600	141,200
BUCKLEY, JEREMY T.	000003	000010	000001	289 SCOTLAND RD.	1F RES	8.530	1	40,500	81,300	121,800
BUCKLEY, TODD S.	000007	000028	000000	310 BACK ASHUELOT RD.	1F RES	47.000	1	33,150 cu	39,300	72,450
BUFFUM, WARREN J. & CATHERINE	000034	000029	000000	50 FOREST LAKE CIRCLE	1F RES	0.300	1	28,500	17,100	45,600
BUKOWSKI, APOLONIA	000017	000007	000000	170 ASHUELOT MAIN ST.	1F RES	0.500	1	34,300	77,200	111,500
BUKOWSKI, JOHN	000026	000085	000000	13 RICHMOND RD.	1F RES	0.240	1	35,500	151,100	186,600
BULLARD, ERVIN I	000034	000013	000000	41 FOREST LAKE CIRCLE	1F RES	0.340	1	94,700	31,300	126,000
BULLARD, ERVIN I	000034	000014	000000	37 FOREST LAKE CIRCLE	1F RES	0.120	1	103,600	38,000	141,600
BURDICK, LAWRENCE	000001	000020	000050	9 HARBOURT DR.	1F RES	0.000	1	0	24,500	24,500
BURDICK, STEPHEN H.	000016	000025	000000	25 BROAD BROOK RD.	1F RES	0.270	1	29,800	58,100	87,900
BUREAU, PAMELA	000031	000031	000000	10 CHESTERFIELD DR.	1F RES	0.610	1	39,400	85,700	125,100
BURNETT, ROBERT H	000002	000050	0002-1	361 WARWICK RD.	1F RES	2.040	1	41,700	0	41,700
BURNELL, ROBERT H	000002	000050	0002-2	369 WARWICK RD.	1F RES	3.390	1	40,300	0	40,300
BURNEY REVOCABLE TRUST	000001	000055	000008	515 BURT HILL RD.	1F RES	3.090	1	46,500	193,400	239,900
BURNHAM, DIANE C.	000008	000035	000000	FULLAM POND RD.	1F RES	23.600	1	3,266 cu	0	3,266
BURNS JR., EDWARD J	000008	000113	000000	121 MICHIGAN ST.	1F RES	56.800	1	41,760 cu	150,600	192,360
BURT SR., RUSSELL J.	000008	000074	000001	75 OLD SPOFFORD RD.	1F RES	5.000	1	42,800	48,400	91,200
BURT, JOSEPH	000027	000003	000024	3 DOGWOOD HILL RD.	1F RES	0.000	1	0	28,900	28,900
BUSHEE, ROBERT A	000008	000053	0001-4	162 OLD CHESTERFIELD RD.	1F RES	1.520	1	38,500	133,300	171,800
BUSKEY, ROBERT R	000008	000053	0001-7	192 OLD CHESTERFIELD RD.	1F RES	12.130	1	35,112 cu	273,200	308,312

Owner	Map	Lot	Sub	Location	Use	Acres	Cards	Land	Buildings	Total
BUTCHER, ROSEMARIE	000027	000003	000031	4 BIRCH CIRCLE	1F RES	0.000	1	0	17,300	17,300
BUTLER, MARLYN H.	000024	000008	000000	66 SCOTLAND RD.	1F RES	2.700	2	36,500	39,300	75,800
BUTLER, MICHAEL	000037	000001	000000	950 KEENE RD.	1F RES	1.580	1	45,900	109,300	155,200
BUTLER, MICHAEL J.	000015	000047	000000	COOMBS BRIDGE RD.	1F RES	13.500	1	622 cu	0	622
BUZBY, LINDA S.	000026	000110	000000	52 RICHMOND RD.	1F RES	0.360	1	34,200	148,100	182,300
BYRNE, WILLIAM F, III	000004	000053	000000	314 BURT HILL RD.	1F RES	2.220	1	31,810 cu	0	31,810
CADRAN, RONALD J.	000033	000022	000000	15 HEADLANDS RD.	1F RES	0.660	1	160,400	65,300	225,700
CALDWELL, DANA E.	000027	000003	000001	9 REDWOOD DR.	1F RES	0.000	1	0	20,900	20,900
CALDWELL, KARI L.	000028	000085	000003	100 MICHIGAN ST.	1F RES	1.100	1	30,900	129,300	160,200
CAMINITI, TAMMY	000026	000042	000000	26 ELM ST.	1F RES	1.600	1	32,500	89,400	121,900
CAMPBELL, HARVEY F.	000002	000013	000000	MANNING HILL RD.	1F RES	17.300	1	22,822 cu	200	23,022
CAMPBELL, ILDAGE A.	000005	000005	000000	220 MANNING HILL RD.	1F RES	21.000	1	30,068 cu	126,900	156,968
CAMPBELL, MICHELLE	000026	000113	000000	72 RICHMOND RD.	1F RES	0.610	1	36,500	71,700	108,200
CANON, MAGDALENE M.	000004	000071	000000	79 BURT HILL RD.	1F RES	4.500	1	44,700	77,800	122,500
CANONICA, SAMUEL J.	000002	000003	000000	79 OLD MANNING HILL RD.	1F RES	126.000	1	101,839 cu	207,900	309,739
CANTLIN, GERALD J.	000012	000036	000002	21 KAPPER DR.	1F RES	1.020	1	38,000	77,200	115,200
CANTLIN, KEVIN A.	000029	000025	000000	15 DINGMAN COURT	1F RES	0.350	1	8,500	17,300	25,800
CANTLIN, KEVIN A.	000029	000026	000000	16 DINGMAN COURT	1F RES	0.170	1	8,600	0	8,600
CAPELLA, LAURIE A.	000035	000004	000000	34 MELVIN BRIDGE RD.	1F RES	0.340	1	28,000	62,400	90,400
CAPOZZIELLO, RONALD A.	000032	000003	000000	298 KEENE RD.	1F RES	1.900	1	47,800	12,900	60,700
CARD, RICHARD N.	000019	000027	000000	21 ASHUELOT MAIN ST.	2F RES	0.130	1	24,800	83,400	108,200
CARD, SANDI	000032	000013	000018	10 TAMARACK CIRCLE	1F RES	0.000	1	0	49,500	49,500
CARDINAL DEVELOPMENT CORP.	000009	000007	000000	FOREST LAKE RD.	1F RES	8.550	1	407 cu	0	407
CARDINAL DEVELOPMENT CORP.	000009	000009	000000	FOREST LAKE RD.	1F RES	0.190	1	6,400	0	6,400
CARDINAL DEVELOPMENT CORP.	000009	000010	000000	FOREST LAKE RD.	1F RES	6.000	1	1,074 cu	0	1,074
CARDINAL DEVELOPMENT CORP.	000009	000012	000000	FOREST LAKE RD.	COM/IN	97.000	1	45,554 cu	0	45,554
CARDINAL DEVELOPMENT CORP.	000009	000013	000000	RABBIT HOLLOW RD.	1F RES	14.000	1	665 cu	0	665
CARDINAL DEVELOPMENT CORP.	000009	000024	000000	RABBIT HOLLOW RD.	COM/IN	37.760	1	77,800	0	77,800
CARDINAL DEVELOPMENT CORP.	000009	000025	000000	OFF RABBIT HOLLOW RD	1F RES	2.900	1	2,200	0	2,200
CARDINALE, JASON R.	000003	000011	000000	320 SCOTLAND RD.	1F RES	107.600	2	32,415 cu	180,600	213,015
CARDINALE, JASON R.	000031	000002	000000	184 KEENE RD.	COM/IN	0.660	1	47,200	148,000	195,200
CAREY, EDWARD D.	000008	000015	000000	31 CLARK RD.	1F RES	0.360	1	31,200	14,700	45,900
CARL, BERNARD J.	000035	000003	000000	30 MELVIN BRIDGE RD.	1F RES	0.730	1	33,900	109,800	143,700
CARLE, JAMES	000030	000009	000000	112 KEENE RD.	1F RES	0.080	1	22,500	50,600	73,100
CARLE, JR., GARY A.	000004	000066	000005	230 GUNN MT. RD.	1F RES	3.300	1	37,300	144,300	181,600
CARLSTROM, RANDY	000022	000021	000000	32 GOAMKO DR.	1F RES	0.390	1	32,600	8,700	41,300
CARMEN-WINCHESTER REALTY TRUST	000026	000086	000000	11 RICHMOND RD.	COM/IN	0.480	1	56,700	208,300	265,000
CAROL POOLE TRUST	000028	000073	000000	37 MECHANIC ST.	2F RES	3.600	1	31,300	159,200	190,500
CARON, BRUCE R.	000001	000020	000036	126 S. PARRISH RD.	1F RES	0.000	1	0	31,500	31,500
CARPENTER, JAMES P.	000031	000007	000000	233 KEENE RD.	1F RES	0.640	1	39,900	72,400	112,300
CARPENTER, LYNN M.	000027	000015	000000	14 ELM COURT	1F RES	0.210	1	21,200	81,100	102,300
CARR, WILLIAM A.	000021	000017	000000	8 LOVELY LANE	1F RES	0.230	1	36,100	71,000	107,100
CARRIEN, DOROTHY D.	000009	000024	0004-1	81 RABBIT HOLLOW RD.	1F RES	1.300	1	36,600	50,400	87,000
CARROLL, CYNTHIA F.	000012	000036	000038	71 KAPPER DR.	1F RES	0.000	1	0	85,300	85,300
CASEY, JACLYN J.	000001	000020	000030	4 CONNOR COURT	1F RES	0.000	1	0	11,000	11,000
CASEY, TIMOTHY F.	000034	000073	000000	25 TOWN BEACH RD.	1F RES	0.110	1	98,900	49,700	148,600
CASTLE TRUST	000012	000036	000000	KAPPER DR.	COM/IN	37.000	1	308,900	831,500	1,140,400
CASTLE TRUST	000012	000036	000010	30 KAPPER DR.	1F RES	0.000	1	0	28,600	28,600
CASTLE TRUST	000012	000036	000013	44 KAPPER DR.	1F RES	0.000	1	0	45,000	45,000
CASTLE TRUST	000012	000036	000047	65 KAPPER DR.	1F RES	0.000	1	0	0	0
CASTLE TRUST	000012	000036	000051	8 KAPPER DR.	1F RES	0.000	1	0	78,600	78,600
CASTLE TRUST	000012	000037	000000	OFF KEENE RD.	1F RES	7.100	1	9,300	0	9,300
CATALDO, RICHARD	000005	000054	000001	196 BACK ASHUELOT RD.	1F RES	9.360	1	43,000	157,500	200,500
CAVANNA, DAVID E.	000001	000026	000000	WINCH/HINS TOWN LINE	1F RES	6.500	1	7,600	3,500	11,100
CECCACCI, SUSAN MCDANIEL	000002	000035	000000	OFF TIPPING ROCK RD.	1F RES	139.000	1	9,094 cu	0	9,094
CERSOSIMO LUMBER CO., INC.	000003	000025	000000	UPPER PUDDING HILL	1F RES	142.300	1	10,705 cu	0	10,705
CHAFFEE, KEVIN M.	000005	000004	000000	240 MANNING HILL RD.	1F RES	1.150	1	30,600	151,200	181,800
CHAGNON, STEPHEN R.	000001	000055	000007	523 BURT HILL RD.	1F RES	2.420	1	41,600	216,800	258,400
CHAMPAGNE, JOSEPH E.	000030	000016	000000	156 KEENE RD.	1F RES	1.750	1	51,200	110,200	161,400
CHAMPNEY JR., STUART H.	000031	000028	000000	20 WEDGEWOOD DR.	1F RES	0.590	1	46,000	117,500	163,500

Owner	Map	Lot	Sub	Location	Use	Acres	Cards	Land	Buildings	Total
CHAPPELL, GREGORY	000012	000036	000032	29 KAPPER DR.	1F RES	0.000	1	0	80,000	80,000
CHAPUT, FREDERICK	000012	000036	000048	67 KAPPER DR.	1F RES	0.000	1	0	81,500	81,500
CHARLAND, ARTHUR B.	000012	000036	000036	68 KAPPER DR.	1F RES	0.000	1	0	88,800	88,800
CHASE, GARY L.	000008	000097	000000	320 OLD WESTPORT RD.	1F RES	1.320	1	40,200	146,300	186,500
CHASE, GARY L.	000028	000007	000000	20 ELM ST.	COM/IN	1.740	1	55,200	62,200	117,400
CHASE, VINCENT D.	000006	000028	004-11	40 ACORN DR.	1F RES	2.600	1	44,300	150,200	194,500
CHASE, WILLIAM H.	000028	000075	000000	21 MECHANIC ST.	1F RES	1.500	1	28,800	124,400	153,200
CHEATHAM, MARILYN J	000005	000116	000000	108 WARWICK RD.	1F RES	24.500	1	40,409 cu	177,800	218,209
CHENIER, GEORGE E.	000034	000056	000001	FOREST LAKE RD.	1F RES	0.110	1	41,500	0	41,500
CHENIER, GEORGE E.	000035	000013	000000	507 FOREST LAKE RD.	1F RES	0.720	1	35,200	122,900	158,100
CHESTNUT HILL PROPERTIES CHW	000005	000011	000000	169 MANNING HILL RD.	1F RES	4.820	1	43,100	0	43,100
CHESTNUT HILL PROPERTIES CHW	000005	000011	000001	155 MANNING HILL RD.	1F RES	4.770	1	34,000	0	34,000
CHIAPUTTI, LUCILLE A.	000001	000020	000034	2 AVERY CIRCLE	1F RES	0.000	1	0	14,800	14,800
CHIOTIS FAMILY, LLC.	000031	000003	000000	234 KEENE RD.	COM/IN	1.500	1	63,300	271,900	335,200
CHRISTENSEN, PATRICIA A.	000005	000018	000000	86 MANNING HILL RD.	1F RES	3.300	1	31,700	75,900	107,600
CICERO, DENNIS	000008	000119	00T10A	FLCG	1F RES	0.000	1	0	300	300
CITIHOME MORTGAGE	000002	000022	000002	324 MANNING HILL RD.	1F RES	10.600	1	48,300	204,000	252,300
CJD DEVELOPMENT, LLC	000030	000021	000000	151 KEENE RD.	COM/IN	0.700	1	76,200	257,800	334,000
CLARK, CHARLES W.	000008	000119	000031	31 FOREST LAKE CAMPGRD.	1F RES	0.000	1	0	6,500	6,500
CLARK, CHESTER	000027	000003	000012	2 LILAC LANE	1F RES	0.000	1	0	30,300	30,300
CLARK, DOROTHY M.	000007	000041	000000	88 BROAD BROOK RD.	1F RES	0.500	1	33,600	133,300	166,900
CLARK, IRENE A.	000016	000019	000000	77 BROAD BROOK RD.	1F RES	1.110	1	34,300	110,600	144,900
CLARK, RICHARD J.	000016	000026	000000	23 BROAD BROOK RD.	1F RES	0.170	1	27,700	60,700	88,400
CLASS, BONNY J.	000008	000108	000003	85 MECHANIC ST.	1F RES	19.930	1	37,475 cu	106,500	143,975
CLEMENT, ANISSA	000020	000006	000000	15 SNOW RD.	1F RES	1.000	1	32,800	66,400	99,200
CLEVELAND, DEBORAH	000022	000016	000000	220 RICHMOND RD.	1F RES	0.370	1	31,300	84,900	116,200
CLEWS, CHRISTOPHER	000016	000010	000003	223 ASHUELOT MAIN ST.	1F RES	0.110	1	24,300	79,100	103,400
CLOUGH III, WALTER E.	000028	000080	000000	18 CHAPEL ST.	1F RES	0.450	1	31,100	104,200	135,300
CLOUTIER/GATES, DONNY	000008	000119	000045	FLCG	1F RES	0.000	1	0	5,700	5,700
COBURN, LINDA	000008	000070	000001	10 OLD SPOFFORD RD.	1F RES	1.300	1	34,600	96,700	131,300
COBURN, MEAGAN	000027	000003	000034	5 DOGWOOD HILL RD.	1F RES	0.000	1	0	33,500	33,500
COLE SR., KENNETH A.	000002	000055	000007	WARWICK RD.	1F RES	9.000	1	6,500	0	6,500
COLE SR., KENNETH A.	000002	000057	000000	579 WARWICK RD.	1F RES	4.200	1	42,800	158,400	201,200
COLE, CECIL L.	000027	000003	000014	1 CEDAR LANE	1F RES	0.000	1	0	22,400	22,400
COLE, DOUGLAS S.	000008	000043	000000	239 OLD CHESTERFIELD RD.	1F RES	30.000	1	35,324 cu	157,000	192,324
COLE, GARY	000008	000119	000028	28 FOREST LAKE CAMPGRD.	1F RES	0.000	1	0	3,700	3,700
COLE, GARY	000008	000119	000037	37 FOREST LAKE CAMPGRD.	1F RES	0.000	1	0	4,400	4,400
COLE, KENNETH A.	000006	000001	000003	49 JONES RD.	1F RES	1.070	1	34,300	0	34,300
COLE, KENNETH A.	000006	000001	000004	100 PINEYWOODS RD.	1F RES	28.100	1	40,417 cu	23,900	64,317
COLE, KENNETH A.	000006	000001	0004-1	55 JONES RD.	1F RES	5.300	1	38,000	1,600	39,600
COLE, KENNETH A.	000006	000001	0004-2	PINEYWOODS RD.	1F RES	5.800	1	25,600	0	25,600
COLE, KENNETH A.	000028	000044	000000	21 KEENE RD.	1F RES	0.430	1	37,700	252,700	290,400
COLLETT, KENNETH	000034	000051	000000	474 FOREST LAKE RD.	1F RES	0.080	1	154,300	121,100	275,400
COLLETT, KENNETH	000034	000055	000000	FOREST LAKE RD.	1F RES	0.070	1	80,700	700	81,400
COLLETT, KENNETH	000035	000014	000000	499 FOREST LAKE RD.	1F RES	1.100	1	67,000	92,300	159,300
COLLINS, GREGORY S.	000031	000019	000000	39 WEDGEWOOD DR.	1F RES	0.390	1	43,400	95,600	139,000
COLLINS, JOHN R.	000012	000036	000028	41 KAPPER DR.	1F RES	0.000	1	0	68,800	68,800
CONANT TRUST	000008	000120	000001	KEENE RD.	1F RES	16.900	1	2,691 cu	0	2,691
CONANT TRUST	000034	000058	000000	367 KEENE RD.	1F RES	6.400	1	40,575 cu	164,200	204,775
CONANT TRUST	000034	000058	000001	4 TOWN BEACH RD.	1F RES	0.480	1	36,600	61,100	97,700
CONANT, STANLEY	000008	000120	000002	44 MELVIN BRIDGE RD.	1F RES	18.500	1	34,620 cu	92,700	127,320
CONNECTICUT RIVER BANK, N.A.	000005	000113	000000	20 SNOW RD.	COM/IN	5.000	2	73,700	485,800	559,500
CONNER, ROBERT M.	000001	000020	000035	1 CONNOR COURT	1F RES	0.000	1	0	15,200	15,200
CONNOLLY, JAMES A.	000011	000023	000000	OLD SPOFFORD RD.	1F RES	80.500	1	67,700	0	67,700
CONNOR, PETER W.	000015	000022	000000	65 OLD SWANZEY RD.	1F RES	2.000	1	28,500	35,500	64,000
CONNOR, PETER W.	000015	000022	000001	61 OLD SWANZEY RD.	1F RES	2.000	1	28,500	0	28,500
CONNOR, PETER W.	000015	000031	000000	100 OAK CIRCLE	1F RES	1.030	1	28,900	74,200	103,100
CONROY, DONALD	000011	000006	000003	OLD RIXFORD RD.	1F RES	9.900	1	36,200	0	36,200
COOK, BRIAN L.	000004	000054	000000	299 BURT HILL RD.	1F RES	6.000	1	42,200	85,900	128,100
COOK, DOUGLAS L.	000005	000050	000000	186 BURT HILL RD.	1F RES	52.000	1	125,186 cu	122,900	248,086

Owner	Map	Lot	Sub	Location	Use	Acres	Cards	Land	Buildings	Total
COOK, MARTHA	000004	000055	000000	310 BURT HILL RD.	1F RES	0.900	1	10,800	0	10,800
COOK, MICHAEL R.	000004	000031	000000	OFF BOLTON RD.	1F RES	40.000	1	1,512 cu	0	1,512
COOK, MICHAEL R.	000004	000032	000000	BOLTON RD.	1F RES	3.500	1	21,539 cu	1,900	23,439
COOK, MICHAEL R.	000004	000034	000000	299 BOLTON RD.	1F RES	11.900	1	94,194 cu	167,000	261,194
COOK, REBECCA	000002	000055	0002-1	479 WARWICK RD.	1F RES	3.000	1	32,900	108,200	141,100
COOK, ROBERT L.	000001	000076	000000	MANNING HILL RD.	COM/IN	5.480	1	933 cu	0	933
COOK, ROBERT L.	000001	000077	000000	MANNING HILL RD.	1F RES	1.210	1	33 cu	0	33
COOK, ROBERT L.	000001	000078	000000	811 MANNING HILL RD.	1F RES	2.260	1	53,954 cu	154,200	208,154
COOK, ROBERT L.	000001	000079	000000	MANNING HILL RD.	COM/IN	3.040	1	58,213 cu	0	58,213
COOK, ROBERT L.	000001	000081	000000	MANNING HILL RD.	1F RES	28.010	1	101,405 cu	0	101,405
COOLEY, EVA I.	000029	000023	000000	20 MINER COURT	1F RES	1.700	1	31,700	108,100	139,800
COONEY, PATRICK	000009	000007	000001	259 FOREST LAKE RD.	1F RES	2.050	1	43,200	15,600	58,800
COOPE, MICHAEL	000026	000097	000000	1 HIGH ST.	1F RES	0.250	1	30,600	118,300	148,900
CORBETT, GLENN A.	000007	000019	000000	68 OLD HINSDALE RD.	1F RES	17.250	1	36,065 cu	129,600	165,665
CORLISS III, JOHN	000005	000085	000002	5 WOOD DR.	1F RES	1.400	1	36,500	88,600	125,100
CORLISS JR., JOHN D.	000012	000027	000000	KEENE RD.	1F RES	1.200	1	30,200	0	30,200
CORLISS JR., JOHN D.	000012	000028	000000	600 KEENE RD.	1F RES	16.750	2	89,400	244,600	334,000
CORLISS, DONALD J.	000002	000028	000001	34 CURTIS RD.	1F RES	5.010	1	39,500	106,700	146,200
COSTER, LAURENCE S.	000025	000020	000000	112 ASHUELOT ST.	1F RES	4.740	1	45,300	162,700	208,000
COSTICK,MARGARET A.	000004	000043	000006	130 BOLTON RD.	1F RES	2.890	1	44,400	96,000	140,400
COSTICK,MARGARET A.	000004	000043	0006-2	BOLTON RD.	1F RES	2.020	1	34,900	0	34,900
COTE, DENISE SUZANNE	000008	000053	0001-2	142 OLD CHESTERFIELD RD.	1F RES	4.250	1	39,900	165,200	205,100
COTTER, WILLIAM	000008	000119	000035	FLCG	1F RES	0.000	1	0	7,200	7,200
COTY, JOHN JOSEPH SR.	000017	000017	000000	18 BROAD BROOK RD.	1F RES	0.130	1	24,800	60,000	84,800
COULBORN, KEITH H.	000016	000002	000000	15&20 RECYCLE WAY	COM/IN	1.690	1	41,200	68,100	109,300
COULBORN, KEITH H.	000016	000003	000000	OFF ASHUELOT MAIN ST	1F RES	2.800	1	29,300	0	29,300
COULOMBE, ROBERT	000008	000119	000064	FLCG	1F RES	0.000	1	0	6,300	6,300
COUNCILMAN, BRADFORD C.	000001	000020	000017	10 AVERY CIRCLE	1F RES	0.000	1	0	16,600	16,600
COUTURE, GARY M.	000007	000058	000000	357 ASHUELOT MAIN ST.	1F RES	0.300	1	26,000	52,000	78,000
COWAN, DAVID D.	000027	000003	000016	2 CEDAR LANE	1F RES	0.000	1	0	27,600	27,600
COX, DOUGLAS A.	000034	000017	000000	23 FOREST LAKE CIRCLE	1F RES	0.230	1	117,100	37,100	154,200
CRIMMINS, MICHAEL J.	000002	000047	000000	301 WARWICK RD.	1F RES	7.640	1	55,600	161,600	217,200
CROMWELL BEVERLY D.	000001	000005	000000	MINE RD.	1F RES	4.400	1	14,700	0	14,700
CROMWELL REVOCABLE TRUST	000001	000007	000000	67 MINE RD.	1F RES	1.000	1	31,900	146,900	178,800
CROMWELL REVOCABLE TRUST	000001	000008	000000	MINE RD.	1F RES	1.700	1	28,100	1,800	29,900
CRONIN, BRIAN T.	000002	000022	000000	318 MANNING HILL RD.	1F RES	1.900	1	39,100	83,300	122,400
CROTEAU, CRAIG R.	000024	000010	000002	17 PUDDING HILL RD.	1F RES	1.500	1	36,800	104,700	141,500
CROTEAU, CRAIG R.	000026	000096	000000	5 HIGH ST.	2F RES	0.190	1	25,200	87,300	112,500
CROTEAU, DOUGLAS	000018	000013	000001	79 ASHUELOT MAIN ST.	1F RES	0.750	1	31,100	0	31,100
CROTEAU, DOUGLAS M.	000006	000005	000002	19 PINEYWOODS RD.	1F RES	2.100	1	37,700	114,900	152,600
CROTEAU, KEVIN R.	000027	000003	000005	2 PINE COURT	1F RES	0.000	1	0	25,300	25,300
CROTEAU, LYNETTE H.	000006	000002	000000	PINEYWOODS RD.	1F RES	1.300	1	107 cu	0	107
CROTEAU, LYNETTE H.	000006	000003	000000	115 SCOTLAND RD.	1F RES	107.970	1	16,663 cu	5,300	21,963
CROTEAU, LYNETTE H.	000006	000004	000000	148 SCOTLAND RD.	1F RES	42.000	1	85,857 cu	248,400	334,257
CROTEAU, PAUL	000008	000119	000012	FLCG	1F RES	0.000	1	0	6,600	6,600
CROTEAU, ROBERT	000008	000119	0000H5	FLCG	1F RES	0.000	1	0	12,800	12,800
CROTEAU, RONALD W.	000005	000055	000000	176 BACK ASHUELOT RD.	1F RES	0.280	1	27,100	55,800	82,900
CROTEAU, RONALD W.	000006	000004	000001	27 PUDDING HILL RD.	1F RES	2.800	1	42,700	112,300	155,000
CROTEAU, RONALD W.	000024	000010	000001	80 SCOTLAND RD.	2F RES	1.500	1	38,800	110,300	149,100
CROTEAU, SCOTT L.	000001	000057	000000	339 BURT HILL RD.	1F RES	4.700	1	46,200	177,500	223,700
CROTEAU, TREVOR	000006	000003	000001	121 SCOTLAND RD.	1F RES	12.030	1	46,740 cu	136,100	182,840
CROWELL, LINDA E.	000007	000036	000000	90 ALLEN HILL RD.	2F RES	18.200	1	36,970 cu	43,500	80,470
CROWELL, LINDA E.	000019	000034	000000	15 ALLEN HILL RD.	1F RES	2.900	1	28,300 cu	99,500	127,800
CUCCHIARO, ANTHONY	000026	000083	000000	21 RICHMOND RD.	2F RES	0.210	1	25,300	82,000	107,300
CUMMINGS, VINCENT A.	000028	000041	000000	35 KEENE RD.	4F RES	1.290	1	43,700	141,900	185,600
CUNNANE, JOHN L.	000005	000091	000000	10 WOODARD AVE.	1F RES	1.250	1	42,600	77,000	119,600
CUNNINGHAM, RICHARD H & MARCIA	000033	000012	000000	39 HEADLANDS RD.	1F RES	0.300	1	113,100	92,900	206,000
CURRIER, FRANK X.	000011	000005	000000	483 OLD CHESTERFIELD RD.	1F RES	34.000	1	39,212 cu	183,500	222,712
CURTISS, MARGARET E.	000006	000028	0004-6	75 ACORN DR.	1F RES	2.670	1	44,400	121,300	165,700
CUSHING, PEGGY A	000021	000007	000000	139 RICHMOND RD.	1F RES	0.250	1	32,300	98,600	130,900

Owner	Map	Lot	Sub	Location	Use	Acres	Cards	Land	Buildings	Total
CUTTER, ROBERT A.	000027	000018	000000	9 ELM COURT	1F RES	0.230	1	23,800	12,200	36,000
CYNTHIA M. LATTA	000017	000024	000000	149 ASHUELOT MAIN ST.	1F RES	0.450	1	34,300	161,400	195,700
CYNTHIA M. LATTA	000017	000029	000000	159 ASHUELOT MAIN ST.	1F RES	0.750	1	31,400	0	31,400
CZERNICH, TODD M.	000001	000087	000000	MANNING HILL RD.	1F RES	0.380	1	14,300	0	14,300
D & J SHEERAN, LLC	000019	000007	000001	20 HAMPSHIRE CT.	1F RES	1.800	1	40,400	0	40,400
D & J SHEERAN, LLC	000019	000007	00001A	5 HAMPSHIRE CT.	1F RES		1	0	8,800	8,800
D'ALEO (NANCY) LIVING TRUST	000008	000037	000000	299 OLD CHESTERFIELD RD.	1F RES	32.100	1	49,709 cu	155,400	205,109
D'ALEO (NANCY) LIVING TRUST	000008	000037	000002	OLD CHESTERFIELD RD.	1F RES	38.500	1	2,024 cu	0	2,024
DAMON SR., FLORIAN C.	000032	000013	000012	23 TAMARACK CIRCLE	1F RES	0.000	1	0	10,600	10,600
DANAHY, JOHN Q.P.R. TRUST	000033	000025	000000	18 SOUTH DR.	1F RES	1.700	1	196,000	377,900	573,900
DARTMOUTH-HITCHCOCK CLINIC	000020	000025	000001	20 WARWICK RD.	COM/IN	2.360	1	83,300	408,700	492,000
DAVENPORT, THOMAS J.	000026	000071	000000	58 PARKER ST.	1F RES	0.240	1	36,700	131,500	168,200
DAVIDSON III, ALFRED J.	000037	000004	000007	14 ROBERTS LANE	1F RES	1.000	1	41,800	133,400	175,200
DAVIS, ANN M.	000008	000020	00001A	79-3 CLARK RD.	1F RES	0.000	1	0	11,100	11,100
DAVIS, ESPERANZA D.	000034	000057	000000	379 KEENE RD.	1F RES	1.700	1	39,000	94,500	133,500
DAVIS, PAUL	000028	000081	000000	56 MICHIGAN ST.	1F RES	0.320	1	25,400	93,500	118,900
DAVIS, PAUL G.	000029	000011	000000	119 HOWARD ST.	1F RES	1.900	1	35,400	94,200	129,600
DAVIS, ROBERT E.	000015	000028	000001	893 OLD WESTPORT RD.	1F RES	1.900	1	41,100	190,100	231,200
DAVIS, JENNIFER L.	000015	000005	000000	125 VERRY BROOK RD.	1F RES	22.830	1	37,853 cu	136,800	174,653
DAY, BRANDON J.	000011	000001	000005	404 OLD CHESTERFIELD RD.	1F RES	1.500	1	36,700	113,500	150,200
DAY, CHRISTINE A.	000006	000013	000003	87 FOREST LAKE RD.	1F RES	1.500	1	38,800	33,000	71,800
DAYTON, JACQUELIN	000007	000001	000000	RILEY RD.	1F RES	0.750	1	4,900	0	4,900
DBFRAD, LLC.	000025	000024	000000	10 MAIN ST.	COM/IN	4.300	1	210,100	910,900	1,121,000
DEAN, JULIE BELLA	000001	000034	000004	4 ARLINGTON HEIGHTS	1F RES	3.280	1	45,200	128,600	173,800
DEANE, ANNE MARIE	000012	000015	000000	FOSGATE RD.	1F RES	37.000	1	1,506 cu	0	1,506
DEANE, ANNE MARIE	000012	000015	000001	FOSGATE RD.	1F RES	30.000	1	1,059 cu	0	1,059
DEANE, ANNE MARIE	000029	000002	000000	80 HOWARD ST.	1F RES	0.250	1	34,000	52,000	86,000
DEANE, ANNE MARIE	000029	000003	000000	82 HOWARD ST.	1F RES	0.330	1	30,700	44,100	74,800
DEBATTISTE, TOBY R.	000026	000027	000000	136 MAIN ST.	COM/IN	0.090	1	37,000	160,100	197,100
DECKER, MICHAEL P.	000029	000012	000000	57 OLD WESTPORT RD.	1F RES	1.970	1	39,100	105,100	144,200
DEFOREST, ALFRED V	000033	000006	000000	71 HEADLANDS RD.	1F RES	0.390	2	110,200	79,200	189,400
DEISTER SR., THOMAS E.	000028	000051	000000	38 MICHIGAN ST.	1F RES	1.090	1	28,700	244,600	273,300
DEL SESTO, JULIO G.	000021	000013	000000	24 BILO AVE.	1F RES	0.230	1	36,100	82,700	118,800
DELANO, PHYLLIS S.	000031	000004	000000	230 KEENE RD.	1F RES	2.200	1	32,000	35,000	67,000
DEMERS, DAVID E.	000005	000099	000000	17 WOODARD AVE.	1F RES	1.310	1	42,700	62,400	105,100
DENIGRIS, JOEL A.	000009	000011	000004	81 LAKE SHORE DR.	1F RES	0.690	1	202,900	157,500	360,400
DEPASCALE, WILLIAM C.	000034	000056	000000	FOREST LAKE RD.	1F RES	0.100	1	41,300	0	41,300
DEPASCALE, WILLIAM C.	000035	000015	000000	487 FOREST LAKE RD.	1F RES	3.200	1	39,000	69,400	108,400
DEPEW, GLENN C.	000022	000025	000000	23 GOAMKO DR.	1F RES	0.230	1	32,800	85,900	118,700
DeRAPS, SHAWN J.	000008	000013	000000	17 CLARK RD.	1F RES	0.600	1	28,200	120,100	148,300
DERBY, DANIEL P.	000034	000046	000000	447 FOREST LAKE RD.	1F RES	0.230	1	49,000	91,100	140,100
DEROUCHEY, RICHARD	000021	000025	000000	4 TOOFS DR.	1F RES	0.230	1	36,100	71,500	107,600
D'ERRICO, THOMAS A.	000031	000013	000000	15 WEDGEWOOD DR.	1F RES	0.490	1	43,300	92,200	135,500
DESAUTELL REVOCABLE TRUST.	000037	000004	000006	22 ROBERTS LANE	1F RES	1.160	1	42,100	114,100	156,200
DESCHENES, JAMES	000008	000119	000071	FLCG	1F RES	0.000	1	0	10,400	10,400
DESCOUTEAUX, JOHN	000005	000115	000000	119 WARWICK RD.	1F RES	10.000	1	50,300	93,000	143,300
DESMOND, STEPHEN E.	000028	000030	000000	9 JULIA CT.	1F RES	1.300	1	25,400	98,900	124,300
DETTLING, ANDREW J.REV TRUST	000001	000063	000000	484 BURT HILL RD.	1F RES	10.000	1	49,000	80,400	129,400
DINGMAN JR., EDMUND A.	000008	000042	000000	259 OLD CHESTERFIELD RD.	1F RES	1.310	1	38,400	50,400	88,800
DINGMAN SR., EDMUND A.	000008	000007	000000	79 WOODARD AVE.	1F RES	0.770	1	34,400	72,600	107,000
DINGMAN SR., EDMUND A.	000029	000019	000000	123 ELM ST.	1F RES	0.540	1	26,500	24,500	51,000
DINGMAN, EDMUND A., SR.	000027	000009	000000	1 DINGMAN COURT	1F RES	0.400	1	23,400	56,700	80,100
DINGMAN, GEORGIANNA	000029	000014	000000	23 OLD WESTPORT RD.	1F RES	0.340	1	28,000	57,400	85,400
DINGMAN, ROBERT A.	000005	000101	000000	131 ASHUELOT ST.	1F RES	3.300	1	35,600	59,500	95,100
DINSMORE, SHIRLEY	000005	000119	000000	138 WARWICK RD.	1F RES	3.500	1	32,400	91,300	123,700
DIRTH, STACIE	000005	000022	000002	19 BACK ASHUELOT RD.	1F RES	4.200	1	52,793 cu	58,000	110,793
DIRTH, TIMOTHY	000005	000024	000000	OFF BACK ASHUELOT RD	1F RES	3.400	1	27 cu	0	27
DIRTH,TIMOTHY	000005	000022	000000	19 BACK ASHUELOT RD.	FARM L	6.300	1	1,003 cu	0	1,003
DIXON JR., RAYMOND E.	000009	000031	000000	143 RABBIT HOLLOW RD.	1F RES	2.400	1	37,800	65,300	103,100
DOHERTY, MICHAEL N.	000005	000097	000005	11 ASHTEN RUE	1F RES	0.500	1	37,000	153,300	190,300

Owner	Map	Lot	Sub	Location	Use	Acres	Cards	Land	Buildings	Total
DOHNE, ARLENE G.	000033	000020	000000	19 HEADLANDS RD.	1F RES	0.180	1	119,900	114,700	234,600
DOLAN, KATHLEEN R.	000030	000033	000000	12 LAWRENCE ST.	1F RES	0.170	1	29,500	87,500	117,000
DOLHENTY, EDWARD	000008	000119	0000T9	FLCG	1F RES	0.000	1	0	7,300	7,300
DOMINICK JR., FRANCIS S.	000008	000062	000000	59 OLD CHESTERFIELD RD.	1F RES	2.670	1	36,700	43,200	79,900
DONACHIE JR., MATHEW J.	000008	000035	000003	340 OLD CHESTERFIELD RD.	1F RES	20.200	1	35,398 cu	134,200	169,598
DONAHUE, CATHY LIVING TRUST	000037	000003	000000	16 COOMBS BRIDGE RD.	1F RES	1.000	1	41,800	140,400	182,200
DONALD, ERIC	000032	000013	000022	18 TAMARACK CIRCLE	1F RES	0.000	1	0	7,100	7,100
DONALD, NEAL M.	000027	000003	000026	16 REDWOOD DR.	1F RES	0.000	1	0	36,800	36,800
DONOVAN, RICHARD G.	000011	000012	000001	500 OLD SPOFFORD RD.	1F RES	5.460	1	46,200	29,700	75,900
DOOLITTLE - CLOUGH, GAIL M.	000001	000020	000028	6 CONNOR COURT	1F RES	0.000	1	0	12,600	12,600
DOOLITTLE FAMILY TRUST	000027	000002	000000	44 ELM ST.	1F RES	0.570	1	38,300	96,300	134,600
DOOLITTLE TRUST, GEORGE & PAT	000028	000082	000002	66 MICHIGAN ST.	1F RES	0.620	1	32,800	27,000	59,800
DOOLITTLE TRUST, GEORGE & PAT	000028	000082	000003	68 MICHIGAN ST.	1F RES	0.380	1	32,600	3,300	35,900
DOOLITTLE, PAUL	000009	000027	000000	114 RABBIT HOLLOW RD.	1F RES	2.700	1	38,100	138,500	176,600
DOOLITTLE, PAUL R.	000008	000070	000002	20 OLD SPOFFORD RD.	1F RES	5.350	1	84,200	111,100	195,300
DOOLITTLE, SHIRLEY REV. TRUST	000021	000051	000000	24 FOREST LAKE RD.	1F RES	0.690	1	36,800	81,400	118,200
DORMAN, KEVIN	000008	000119	000003	3 FOREST LAKE CAMPGRD.	1F RES	0.000	1	0	6,200	6,200
DOURDOUNAS, DIMITRIOUS G.	000012	000039	000000	KEENE RD.	1F RES	35.800	1	3,240 cu	0	3,240
DOURDOUNAS, DIMITRIOUS G.	000012	000039	000001	OFF KEENE RD.	1F RES	8.700	1	11,000	0	11,000
DOURDOUNAS, DIMITRIOUS G.	000012	000040	000000	730 KEENE RD.	1F RES	30.400	1	75,245 cu	225,600	300,845
DOURDOUNAS, DIMITRIOUS G.	000012	000041	000000	OFF KEENE RD.	1F RES	24.200	1	2,455 cu	0	2,455
DOURDOUNAS,GEORGE G..	000012	000039	000002	765 KEENE RD.	1F RES	19.600	1	37,267 cu	112,800	150,067
DOWNING, GORDON	000015	000039	000001	89 OAK CIRCLE	1F RES	0.850	1	28,000	49,100	77,100
DOWNS, KATHERINE L.	000006	000030	000004	376 RICHMOND RD.	1F RES	1.200	1	32,700	85,200	117,900
DOYLE, DAWN M.	000005	000069	000001	235 ASHUELOT ST.	1F RES	0.690	1	35,000	70,700	105,700
DRAGOON, GEORGE	000006	000001	00003A	49 JONES RD.	1F RES	0.000	1	0	16,700	16,700
DRAGOON, WILLIAM C	000006	000001	04-1MH	55 JONES RD.	1F RES	0.000	1	0	16,200	16,200
DRISCOLL, STEPHEN W.	000015	000032	000000	1 OAK CIRCLE	1F RES	1.460	1	34,800	76,500	111,300
DRISCOLL, STEPHEN W.	000015	000033	000000	1 OAK CIRCLE	1F RES	0.250	1	1,100	0	1,100
DROSTE, BRUCE F.	000004	000044	000001	231 BOLTON RD.	1F RES	5.100	1	49,900	379,200	429,100
DUBE, LEO	000008	000119	000076	FLCG	1F RES	0.000	1	0	9,000	9,000
DUBIEL, FRANK	000037	000008	000000	KEENE RD.	1F RES	3.610	1	5,400	0	5,400
DUBIEL, FRANK	000037	000009	000000	984 KEENE RD.	1F RES	0.640	1	39,300	77,000	116,300
DUBRISKE, EMILIA H.	000017	000010	000000	182 ASHUELOT MAIN ST.	1F RES	0.160	1	27,200	99,200	126,400
DUBRISKE, EMILIA H.	000017	000011	000000	180 ASHUELOT MAIN ST.	1F RES	0.160	1	27,200	83,400	110,600
DUBRISKE, FELICIA A.	000016	000016	000001	9 DUBRISKE COURT	1F RES	0.890	2	28,600	46,400	75,000
DUCHARME, STEPHEN J.	000004	000017	000000	35 BARBER RD.	1F RES	43.060	1	36,154 cu	142,400	178,554
DUFRAINE, RICHARD R.	000012	000036	000027	43 KAPPER DR.	1F RES	0.000	1	0	72,400	72,400
DUGGAN, ANDREW J.	000004	000015	000000	WINCH/HINS TOWN LINE	1F RES	26.000	1	819 cu	0	819
DUGGAN, MARTHA	000007	000006	000000	WINCH/HINS TOWN LINE	1F RES	28.000	1	23,700	0	23,700
DUMOINE FARMS	000007	000050	000000	OFF ASHUELOT MAIN ST	1F RES	292.000	1	4,288 cu	0	4,288
DUMOINE FARMS	000009	000055	000000	RABBIT HOLLOW RD.	1F RES	35.000	1	330 cu	0	330
DUMOINE FARMS	000012	000030	000000	KEENE RD.	1F RES	625.000	1	11,592 cu	0	11,592
DUMOND, MICHAEL	000008	000119	000091	FLCG	1F RES	0.000	1	0	5,300	5,300
DUNN IV, JOHN H.	000003	000004	000000	540 WARWICK RD.	1F RES	12.000	1	38,547 cu	256,700	295,247
DUNN, DAVID	000008	000119	000048	FLCG	1F RES	0.000	1	0	3,400	3,400
DUNN, JEAN A.	000004	000044	000005	BOLTON RD.	1F RES	11.500	1	30,430 cu	1,400	31,830
DUNNELL JR., FLOYD M.	000001	000069	000000	MANNING HILL RD.	1F RES	33.500	1	5,151 cu	0	5,151
DUNTON, LEWIS S.	000006	000008	000006	24 JONES RD.	1F RES	1.410	1	28,200	26,700	54,900
DUPUIS, SYBIL	000034	000078	000000	KEENE RD.	1F RES	0.410	1	23,500	0	23,500
DUPUIS, SYBIL W.	000008	000121	000000	KEENE RD.	1F RES	2.480	1	2,800	0	2,800
DUQUETTE, BEVERLY J.	000016	000006	000000	218 ASHUELOT MAIN ST.	1F RES	0.430	1	48,100	82,700	130,800
DUQUETTE, COLLEEN	000027	000031	000000	63 ELM ST.	1F RES	0.500	1	32,000	153,300	185,300
DUQUETTE, JUDY L.	000020	000008	000000	3 SNOW RD.	1F RES	0.620	1	30,600	84,600	115,200
DUQUETTE, KYLE F.	000016	000023	000000	37 BROAD BROOK RD.	1F RES	0.190	1	27,400	65,500	92,900
DUQUETTE, RICHARD	000008	000119	000005	FLCG	1F RES	0.000	1	0	4,800	4,800
DUQUETTE, RICHARD J.	000037	000002	000000	964 KEENE RD.	1F RES	0.370	1	35,000	92,000	127,000
DUQUETTE, RUSSELL R.	000012	000036	000005	20 KAPPER DR.	1F RES	0.000	1	0	23,100	23,100
DURANLEAU, NORMAN	000012	000036	0000A1	674 KEENE RD.	1F RES	0.000	1	0	6,700	6,700
DURGIN, LUTHER	000008	000114	000000	139 MICHIGAN ST.	1F RES	70.000	1	44,326 cu	123,100	167,426

Owner	Map	Lot	Sub	Location	Use	Acres	Cards	Land	Buildings	Total
DURKEE III, RICHARD R.	000022	000017	000000	228 RICHMOND RD.	1F RES	0.410	1	33,700	114,200	147,900
DURKEE III, RICHARD R.	000026	000012	000000	15 PARKER ST.	2F RES	0.160	1	31,600	118,800	150,400
DURKIN, WILLIAM P.	000033	000026	000000	20 WHITCOMB COURT	1F RES	1.300	1	134,600	113,800	248,400
DURKIN, WILLIAM P.	000033	000030	000000	386 FOREST LAKE RD.	1F RES	1.540	1	84,800	100,000	184,800
DWIGHT, BEVERLY A.	000008	000035	000001	347 OLD CHESTERFIELD RD.	1F RES	3.500	1	38,900	97,100	136,000
DYG RESOURCES	000007	000074	000000	FULLAM POND RD.	MNGD H	40.000	1	1,587 cu	0	1,587
DYG RESOURCES	000007	000075	000000	FULLAM POND RD.	MNGD O	74.000	1	853 cu	0	853
DYG RESOURCES	000007	000076	000000	FULLAM POND RD.	MNGD H	26.000	1	913 cu	0	913
DYG RESOURCES	000008	000028	000000	FULLAM POND RD.	1F RES	28.000	1	1,127 cu	0	1,127
DYG RESOURCES	000008	000029	000000	FULLAM POND RD.	1F RES	64.000	1	2,064 cu	0	2,064
DYG RESOURCES	000008	000030	000000	FULLAM POND RD.	1F RES	75.000	1	2,936 cu	0	2,936
DZIEDZIC SR., WALTER T.	000032	000004	000002	8 RIVER COURT	1F RES	1.700	1	38,900	134,000	172,900
E.L.M.M. COMMUNITY CENTER	000005	000109	000000	PARKER ST.	EXEMPT	39.470	1	91,100	16,000	107,100
E.L.M.M. COMMUNITY CENTER	000026	000016	000000	20-21 DURKEE ST.	EXEMPT	13.000	2	183,800	1,052,300	1,236,100
EAGEN, KENNETH J.	000033	000038	000000	11 HEMLOCK AVE.	1F RES	0.190	1	82,800	11,900	94,700
EBBIGHAUSEN, RYAN	000008	000040	000000	263 OLD CHESTERFIELD RD.	1F RES	0.780	1	31,000	96,500	127,500
EDSON, MATTHEW A.	000004	000016	000000	WINCH/HINS TOWN LINE	1F RES	58.100	1	2,281 cu	0	2,281
EDWARDS, C. DOUGLAS	000008	000066	000000	22 OLD CHESTERFIELD RD.	1F RES	12.500	1	41,912 cu	122,200	164,112
EDWARDS, WALTER	000001	000021	000004	15 GOSSELIN RD.	1F RES	1.010	1	34,200	12,000	46,200
EDWARDS, WALTER A.	000001	000021	000003	GOSSELIN RD.	1F RES	8.540	1	24,500	0	24,500
EDWARDS, WALTER A.	000001	000021	000011	48 GOSSELIN RD.	1F RES	1.900	1	37,400	153,800	191,200
EINIS, DAVID B.	000026	000019	000000	94 MAIN ST.	COM/IN	0.050	1	20,600	89,500	110,100
EINIS, DAVID B.	000026	000032	000000	12 ASHUELOT ST.	1F RES	0.100	1	4,200	1,700	5,900
EINIS, DAVID B.	000026	000044	000000	11 ASHUELOT ST.	4F RES	0.330	1	40,100	111,800	151,900
EINIS, DAVID B.	000028	000032	000000	6 MAPLE ST.	2F RES	0.300	1	29,400	125,200	154,600
EISENSTADTER, PETER J.	000009	000011	000003	85 LAKE SHORE DR.	1F RES	0.720	1	168,700	201,200	369,900
ELENI & PETROS PLACE, LLC.	000020	000013	000000	3 WARWICK RD.	COM/IN	0.570	1	84,900	121,100	206,000
ELIOPOULOS, DEAN	000025	000004	000000	97 ASHUELOT ST.	1F RES	3.670	1	38,800	10,000	48,800
ELIOPOULOS, DEAN	000025	000010	000004	26 DUSO RD.	1F RES	1.500	1	39,700	99,400	139,100
ELIOPOULOS, DEAN	000026	000053	000000	30 KEENE RD.	COM/IN	0.130	1	34,500	92,100	126,600
ELLIOT, DEAN	000008	000119	000057	FLCG	1F RES	0.000	1	0	5,400	5,400
ELLIOTT, DAVID	000008	000119	000086	FLCG	1F RES	0.000	1	0	9,300	9,300
ELLIOTT, THOMAS R.	000011	000012	000003	520 OLD SPOFFORD RD.	1F RES	5.120	1	43,800	0	43,800
ELLIS, JIMMY	000037	000004	000003	3 ROBERTS LANE	1F RES	1.220	1	42,200	97,200	139,400
ELLIS, ROBERT H.	000032	000013	000026	3 SPRUCE LANE	1F RES	0.000	1	0	15,400	15,400
ELM STREET COOPERATIVE	000027	000003	000000	REDWOOD DR.	COM/IN	8.800	1	176,400	513,400	689,800
ELM STREET COOPERATIVE	000027	000003	000030	6 BIRCH CIRCLE	1F RES	0.000	1	0	0	0
ELM STREET COOPERATIVE	000027	000003	000038	15 REDWOOD DR.	1F RES	0.000	1	0	0	0
EMERSON, DENNIS S.	000005	000003	000000	225 MANNING HILL RD.	1F RES	23.000	1	32,785 cu	23,300	56,085
ERICKSON, CYNTHIA	000026	000067	000000	42 PARKER ST.	2F RES	0.300	1	41,800	182,400	224,200
ERIKSON, WILLIAM JOSIAH	000026	000043	000000	17 ASHUELOT ST.	2F RES	0.330	1	33,800	73,300	107,100
ERUNSKI SR., BRIAN	000032	000013	000016	6 TAMARACK CIRCLE	1F RES		1	0	6,300	6,300
ERWIN, WILLIAM A.	000026	000106	000000	28 RICHMOND RD.	1F RES	0.380	1	36,000	120,300	156,300
ESTATE OF JEFFREY CAULKINS	000028	000058	000000	12 MECHANIC ST.	2F RES	0.040	1	21,600	113,100	134,700
ETHRIDGE TRUST, LEWIS & IRENE	000035	000005	000000	50 MELVIN BRIDGE RD.	1F RES	0.320	1	27,700	98,200	125,900
ETHRIDGE, JAMES C.	000005	000042	000001	127 BACK ASHUELOT RD.	1F RES	1.200	1	46,800	37,400	84,200
ETHRIDGE, JANET M.	000007	000024	000000	61 GUNN MT. RD.	1F RES	1.500	1	36,800	18,100	54,900
EVANS, ROBERT S.	000030	000007	000000	102 KEENE RD.	COM/IN	0.330	1	50,800	102,400	153,200
EVANS, STEVEN	000008	000119	000049	FLCG	1F RES	0.000	1	0	7,800	7,800
EWERS, JOSEPH W.	000019	000015	000000	BACK ASHUELOT RD.	1F RES	2.300	1	2,600	0	2,600
EWERS, JOSEPH W.	000019	000016	000000	369 BACK ASHUELOT RD.	1F RES	0.830	1	38,300	208,900	247,200
FAGAN, DANIEL P.	000034	000054	000000	FOREST LAKE RD.	1F RES	0.060	1	164,900	16,600	181,500
FAGAN, DANIEL P.	000035	000015	000001	489 FOREST LAKE RD.	1F RES	1.200	1	44,200	185,400	229,600
FAIRBROTHER, BILLIE JO	000026	000101	000000	4 HIGH ST.	2F RES	0.080	1	16,500	101,900	118,400
FAIRPOINT COMMUNICATIONS INC.	00FAIR	000001	000000	TOWNWIDE	COM/IN	0.000	1	0	615,800	615,800
FALCETTI, DEBORAH C.	000001	000020	000032	2 CONNOR COURT	1F RES	0.000	1	0	18,700	18,700
FALORETTI, JOSEPH P.	000031	000029	000000	16 WEDGEWOOD DR.	1F RES	0.460	1	30,500	97,500	128,000
FARNUM SR., MICHAEL H.	000028	000028	000000	77 KEENE RD.	3F RES	2.800	1	39,300	167,000	206,300
FARNUM, KEITH B.	000032	000013	000014	27 TAMARACK CIRCLE	1F RES	0.000	1	0	18,100	18,100
FARNUM, REGINALD S.	000028	000065	000000	54 MECHANIC ST.	2F RES	0.610	1	32,900	118,600	151,500

Owner	Map	Lot	Sub	Location	Use	Acres	Cards	Land	Buildings	Total
FASSBENDER, WILLIAM H.	000006	000028	004-10	50 ACORN DR.	1F RES	2.400	1	43,900	178,600	222,500
FAULKNER, GILBERT L.	000015	000017	000000	OFF VERRY BROOK RD.	1F RES	14.000	1	456 cu	0	456
FAULKNER, MICHAEL G.	000015	000016	000000	WATSON RD.	1F RES	33.000	1	1,735 cu	0	1,735
FAULKNER, MICHAEL G.	000015	000016	000001	159 WATSON RD.	1F RES	4.000	1	63,658 cu	126,700	190,358
FAULKNER, TRACY L.	000028	000014	000000	23 HILDRETH ST.	1F RES	0.140	1	23,100	65,300	88,400
FAVREAU, CHAD	000028	000072	000000	45 MECHANIC ST.	1F RES	0.330	1	28,900	90,300	119,200
FAY, WILLIAM	000027	000013	000000	6 ELM COURT	1F RES	0.280	1	25,600	85,700	111,300
FAZIO, FRANK	000009	000011	000027	49 LAKE SHORE DR.	1F RES	1.010	1	49,400	127,700	177,100
FEDERAL HOME LOAN MORT. CORP.	000033	000046	000000	4 HEADLANDS RD.	1F RES	0.310	1	31,900	85,000	116,900
FELCH, VIRGINIA H.	000021	000045	000000	100 RICHMOND RD.	1F RES	1.100	1	39,100	136,000	175,100
FELTUS, BRUCE D.	000008	000031	000000	121 FULLAM POND RD.	1F RES	0.200	1	9,300	14,100	23,400
FENNESSEY, WILLIAM J.	000022	000014	000000	218 RICHMOND RD.	1F RES	1.530	1	43,600	77,600	121,200
FENRICH, ANDREW G.	000004	000013	000000	240 S. SCOFIELD MT. RD.	1F RES	12.000	1	92,539 cu	121,900	214,439
FENRICH, ANDREW G.	000004	000019	000000	280 S. SCOFIELD MT. RD.	1F RES	6.600	1	88,400	157,100	245,500
FERENBAUGH, ROY R.	000026	000003	000000	49 PARKER ST.	1F RES	1.130	1	43,000	297,800	340,800
FERRARI, JULIA A.	000018	000022	000000	25 ASHUELOT MAIN ST.	COM/IN	0.840	1	41,200	157,400	198,600
FERRARI, JULIA A.	000019	000026	000000	23 ASHUELOT MAIN ST.	COM/IN	0.140	1	40,600	61,700	102,300
FERRERA, JASON M.	000005	000035	000002	45 ORE MT. LANE	1F RES	14.010	1	30,083 cu	167,300	197,383
FIELD, ISABEL T.	000001	000054	000000	789 MANNING HILL RD.	1F RES	11.750	1	30,912 cu	56,900	87,812
FIELD, ISABEL T.	000001	000071	000000	OFF MANNING HILL RD.	1F RES	23.000	1	784 cu	0	784
FINNELL, BRENDA LYNN	000034	000071	000000	29 TOWN BEACH RD.	1F RES	0.180	1	96,600	120,600	217,200
FIOLA, PAUL T.	000026	000109	000000	48 RICHMOND RD.	1F RES	1.100	1	37,200	92,000	129,200
FISET JR., JOHN A.	000002	000055	0002-6	459 WARWICK RD.	1F RES	6.950	1	34,300	90,600	124,900
FISET, JOHN A.	000001	000003	000000	20 MINE RD.	1F RES	2.200	1	35,800	125,500	161,300
FISET, TIMOTHY J.	000018	000012	000000	83 ASHUELOT MAIN ST.	1F RES	0.670	1	31,100	82,100	113,200
FISH, JUDITH	000012	000020	000000	510 OLD WESTPORT RD.	1F RES	4.750	1	38,500	5,900	44,400
FITZGIBBON, JAMES M.	000002	000045	000000	CURTIS RD.	1F RES	7.100	1	26,617 cu	0	26,617
FITZGIBBON, JAMES M.	000002	000046	000000	205 CURTIS RD.	1F RES	37.000	1	29,955 cu	85,000	114,955
FITZGIBBON, JAMES M.	000002	000055	0002-7	411 WARWICK RD.	1F RES	5.020	1	32,000	0	32,000
FITZHEBERT, JEFF	000001	000020	000039	1 WALTERS LANE	1F RES	0.000	1	0	29,000	29,000
FITZPATRICK, JEFFREY L.	000030	000027	000000	99 KEENE RD.	2F RES	0.630	1	36,100	107,000	143,100
FLANDERS, JEFF T.	000029	000009	000000	108 HOWARD ST.	1F RES	1.130	1	36,300	112,600	148,900
FLETCHER REALTY, LLC	000001	000055	000002	STADDLE HILL RD.	1F RES	41.220	1	47,945 cu	0	47,945
FLETCHER REALTY, LLC	000012	000023	000000	534 KEENE RD.	COM/IN	28.200	1	160,900	284,100	445,000
FLOWERS, RACHEL G.	000005	000049	000000	100 BURT HILL RD.	1F RES	12.350	1	40,986 cu	347,700	388,686
FOLEY, KEVIN M.	000001	000020	000004	27 AVERY CIRCLE	1F RES	0.000	1	0	32,400	32,400
FONTAINE, GREGORY L.	000012	000036	000049	69 KAPPER DR.	1F RES	0.000	1	0	80,300	80,300
FORD, GAIL S.	000008	000053	000000	132 OLD CHESTERFIELD RD.	1F RES	0.840	1	29,046 cu	68,200	97,246
FORD, GAIL S.	000008	000057	000000	OLD CHESTERFIELD RD.	1F RES	11.400	1	30,683 cu	13,500	44,183
FOREST LAKE CAMPING GROUND INC	000008	000117	000000	KEENE RD.	1F RES	42.000	1	5,436 cu	0	5,436
FOREST LAKE CAMPING GROUND INC	000008	000119	000000	331 KEENE RD.	COM/IN	44.200	2	245,700	1,021,600	1,267,300
FOREST LAKE CAMPING GROUND INC	000008	000119	000053	53 FOREST LAKE CAMPGRD.	1F RES	0.000	1	0	0	0
FOREST LAKE CAMPING GROUND INC	000008	000119	000054	54 FOREST LAKE CAMPGRD.	1F RES	0.000	1	0	0	0
FOREST LAKE CAMPING GROUND INC	000008	000119	000067	FLCG	1F RES	0.000	1	0	0	0
FOREST LAKE CAMPING GROUND INC	000008	000119	000068	FLCG	1F RES	0.000	1	0	0	0
FOREST LAKE CAMPING GROUND INC	000008	000119	000080	FLCG	1F RES	0.000	1	0	0	0
FOREST LAKE CAMPING GROUND INC	000008	000119	000098	98 FOREST LAKE CAMPGRD.	1F RES	0.000	1	0	0	0
FOREST LAKE CAMPING GROUND INC	000008	000119	00022A	FLCG	1F RES	0.000	1	0	0	0
FOREST LAKE CAMPING GROUND INC	000031	000006	000000	241 KEENE RD.	1F RES	3.100	1	35,500	84,700	120,200
FOREST LAKE CAMPING GROUND INC	000032	000007	000000	351 KEENE RD.	1F RES	0.970	1	43,600	110,700	154,300
FOREST LAKE CAMPING GROUND INC	000032	000009	000000	337 KEENE RD.	1F RES	0.510	1	35,400	125,400	160,800
FOREST LAKE CAMPING GROUND INC	000032	000011	000000	297 KEENE RD.	COM/IN	6.490	1	57,300	11,200	68,500
FOREST LAKE CAMPING GROUND INC	000033	000002	000001	129 UPPER HEADLANDS RD.	1F RES	2.100	1	135,200	0	135,200
FOREST, LARRY	000008	000119	000022	FLCG	1F RES	0.000	1	0	6,600	6,600
FORTINI SR., LEO J.	000022	000022	000001	44 GOAMKO DR.	1F RES	0.400	1	26,000	84,900	110,900
FOSDICK TRUST	000028	000045	000000	17 KEENE RD.	1F RES	0.350	1	35,700	184,500	220,200
FOSTER SR., VERGIL G.	000028	000088	000000	93 MICHIGAN ST.	1F RES	0.500	1	21,900	63,100	85,000
FOSTER, ERIC L.	000006	000030	000003	370 RICHMOND RD.	1F RES	1.100	1	32,600	64,300	96,900
FOSTER, ERNEST	000027	000003	000028	1 BIRCH CIRCLE	1F RES	0.000	1	0	26,700	26,700
FOSTER, JESSICA M.	000030	000028	000000	95 KEENE RD.	1F RES	1.000	1	36,700	89,200	125,900

Owner	Map	Lot	Sub	Location	Use	Acres	Cards	Land	Buildings	Total
FOSTER, WESLEY	000028	000026	000000	KEENE RD.	1F RES	1.800	1	18,300	0	18,300
FOSTER, WESLEY	000028	000027	000000	85 KEENE RD.	1F RES	0.680	1	34,400	124,100	158,500
FOX, LOUIS	000004	000026	000000	131 GUNN MT. RD.	1F RES	29.000	1	31,107 cu	201,400	232,507
FOX, LOUIS	000019	000023	000000	10 ASHUELOT MAIN ST.	3F RES	0.400	1	32,600	165,700	198,300
FRADO FAMILY REVOCABLE TRUST	000004	000037	000001	259 BOLTON RD.	1F RES	1.060	1	90,200	176,200	266,400
FRADO JR., JOHN J.	000004	000035	000002	270 BOLTON RD.	1F RES	3.820	1	34,755 cu	70,000	104,755
FRADO JR., JOHN J.	000004	000035	000003	BOLTON RD.	1F RES	4.880	1	199 cu	0	199
FRADO JR., JOHN J.	000004	000035	000004	258 BOLTON RD.	1F RES	1.210	1	416 cu	0	416
FRADO, CHRIS H.	000004	000036	000000	277 BOLTON RD.	1F RES	1.650	1	38,418 cu	62,400	100,818
FRADO, CHRIS H.	000004	000036	000001	BOLTON RD.	1F RES	5.150	1	210 cu	0	210
FRADO, CHRIS H.	000004	000036	000002	BOLTON RD.	1F RES	6.580	1	193 cu	0	193
FRANCE, MICHAEL L.	000020	000009	000000	63 WARWICK RD.	1F RES	0.200	1	34,100	19,900	54,000
FRANCOEUR, DEBORAH M.	000021	000026	000000	8 TOOFS DR.	1F RES	0.230	1	36,100	77,200	113,300
FRANKLIN, ERNEST	000031	000030	000000	12 WEDGEWOOD DR.	1F RES	0.360	1	41,000	77,500	118,500
FRANSON, JOSEPH P.	000033	000018	000000	23 HEADLANDS RD.	1F RES	0.140	1	91,100	131,000	222,100
FRANSON, JOSEPH P.	000033	000051	000001	HEADLANDS RD.	1F RES	0.110	1	8,100	1,800	9,900
FRAZIER, JAMIE E.	000026	000066	000000	10 UNION ST.	1F RES	0.700	1	38,500	133,200	171,700
FRAZIER, JODY	000015	000005	000004	49 VERRY BROOK RD.	1F RES	2.370	1	57,000	109,500	166,500
FRAZIER, LINDA	000015	000034	000000	20 OAK CIRCLE	1F RES	1.080	1	36,200	119,000	155,200
FRAZIER, LINDA	000027	000020	000000	1 ELM COURT	1F RES	0.230	1	22,600	32,800	55,400
FRAZIER, TORY W.	000015	000045	000000	28 OAK CIRCLE	1F RES	17.830	1	37,212 cu	13,100	50,312
FRAZIER, TYSON E.	000015	000028	000000	951 OLD WESTPORT RD.	2F RES	4.700	1	59,700	281,900	341,600
FRAZIER, WENDY L.	000032	000013	000021	16 TAMARACK CIRCLE	1F RES	0.000	1	0	16,100	16,100
FRECHETTE, PHYLLIS H REV TRUST	000001	000062	000000	470 BURT HILL RD.	1F RES	11.400	1	41,835 cu	124,000	165,835
FREDYMA, JOSHUA	000018	000011	000000	87 ASHUELOT MAIN ST.	1F RES	0.700	1	31,100	80,900	112,000
FREEH, LEO J.	000005	000042	000002	137 BACK ASHUELOT RD.	1F RES	2.750	1	49,300	78,400	127,700
FREISTADT, LISA A.	000006	000005	000003	29 PINEYWOODS RD.	1F RES	3.100	1	39,200	104,300	143,500
FREITAG, ANN L.	000007	000013	000001	231 OLD HINSDALE RD.	1F RES	13.570	1	37,819 cu	109,400	147,219
FREITAS, DAVID R.	000006	000028	0004-9	60 ACORN DR.	1F RES	2.320	1	39,500	147,300	186,800
FRENCH, EUGENE	000002	000055	0002-5	469 WARWICK RD.	1F RES	5.060	1	35,200	85,200	120,400
FRENCH, EUGENE & STACY	000002	000053	000000	435 WARWICK RD.	1F RES	0.220	1	2,600	0	2,600
FRENSDORFF, MARY ROSE	000026	000068	000000	46 PARKER ST.	1F RES	0.300	1	39,800	139,200	179,000
FREYENHAGEN, EDWARD E.	000029	000010	000000	118 HOWARD ST.	1F RES	8.200	1	42,700	103,300	146,000
FROEHLICH, JACOB G.	000006	000013	000000	99 FOREST LAKE RD.	1F RES	1.390	1	36,700	70,300	107,000
FRUZZETTI, ANGELA	000008	000119	000024	24 FOREST LAKE CAMPGRD.	1F RES	0.000	1	0	4,900	4,900
FUCILE, STEPHEN J.	000015	000005	000002	29 VERRY BROOK RD.	1F RES	3.030	1	36,800	176,900	213,700
GALBRAITH, DEAN E.	000001	000020	000053	18 HARBOURT DR.	1F RES	0.000	1	0	29,300	29,300
GALLO, JAMES D.	000001	000011	000000	WINCH/NFLD TOWN LINE	1F RES	0.300	1	400	0	400
GAMACHE, LEE T.	000001	000028	0001-3	167 STADDLE HILL RD.	1F RES	4.150	1	30,600	8,000	38,600
GAMACHE, PAUL D.	000001	000028	000001	STADDLE HILL RD.	1F RES	17.390	1	188 cu	0	188
GAMACHE, PAUL D.	000001	000035	000000	30 BOLTON RD.	1F RES	10.350	1	53,211 cu	196,900	250,111
GAMACHE, PAUL D.	000001	000036	000000	BOLTON RD.	1F RES	49.200	1	1,599 cu	0	1,599
GAMACHE, PAUL D.	000001	000037	000000	BOLTON RD.	UNMNG	0.500	1	5 cu	0	5
GANDY, RONALD	000007	000026	000002	60 GUNN MT. RD.	1F RES	3.000	1	36,600	95,600	132,200
GANNON, MARY M.	000026	000006	000000	33 PARKER ST.	1F RES	0.450	1	42,000	128,400	170,400
GAOUETTE, CALVIN R.	000036	000006	000000	916 KEENE RD.	1F RES	0.800	1	36,900	69,200	106,100
GARDNER, JAMES A.	000033	000031	000000	HEMLOCK AVE.	1F RES	2.010	1	48,900	0	48,900
GARDNER, KATE E.	000026	000002	000000	71 PARKER ST.	1F RES	0.660	1	44,400	90,200	134,600
GARDNER, KENNETH S.	000021	000043	000000	4 ADAMS COURT	1F RES	0.840	1	38,600	113,200	151,800
GARONE, MARSHA C.	000021	000022	000000	11 LOVELY LANE	1F RES	0.230	1	36,100	118,500	154,600
GARRECHT, CHRISTOPHER	000005	000062	000000	229 BACK ASHUELOT RD.	1F RES	0.560	1	34,400	119,000	153,400
GARVIN, MARY	000005	000049	000001	120 BURT HILL RD.	1F RES	12.350	1	36,019 cu	294,400	330,419
GARY & SANDRA WILLIAMS	000012	000036	000012	42 KAPPER DR.	1F RES	0.000	1	0	49,300	49,300
GATTEN, SANDRA	000003	000040	000000	198 UPPER PUDDING HILL	1F RES	0.450	1	12,500	26,200	38,700
GAUDREAU, CLAUDE G.	000018	000017	000000	67 ASHUELOT MAIN ST.	1F RES	0.580	1	31,000	73,600	104,600
GAUTHIER, AARON R	000033	000048	000000	10 HEADLANDS RD.	1F RES	0.550	1	36,100	102,000	138,100
GAUTHIER, AARON R.	000022	000015	000000	222 RICHMOND RD.	1F RES	1.000	1	31,800	77,000	108,800
GAY, DAVID R.	000026	000076	000000	65 RICHMOND RD.	1F RES	0.320	1	37,100	120,000	157,100
GEBHARDT, ERIC P.	000015	000046	000000	889 OLD WESTPORT RD.	1F RES	1.800	1	43,000	95,700	138,700
GERO, CINDY T.	000005	000047	000002	BURT HILL RD.	1F RES	17.700	1	2,111 cu	0	2,111

Owner	Map	Lot	Sub	Location	Use	Acres	Cards	Land	Buildings	Total
GESSING, DAVID	000008	000119	000070	FLCG	1F RES	0.000	1	0	6,000	6,000
GESSING, HENRY	000008	000119	000014	FLCG	1F RES	0.000	1	0	6,200	6,200
GETTINGS, BRIAN L.	000008	000026	000000	FENTON HILL RD.	1F RES	38.000	1	2,828 cu	0	2,828
GETTINGS, BRIAN L.	000008	000027	000000	148 CLARK RD.	1F RES	53.000	1	42,663 cu	136,700	179,363
GIBSON, ROBERT	000034	000048	000000	460 FOREST LAKE RD.	1F RES	0.320	1	123,900	175,500	299,400
GILBERT, RON	000008	000119	000T10	FLCG	1F RES	0.000	1	0	8,400	8,400
GILDAY, JOHN	000008	000119	000030	FLCG	1F RES	0.000	1	0	3,400	3,400
GILE, JENNIFER L.	000001	000020	000029	5 CONNOR COURT	1F RES	0.000	1	0	70,800	70,800
GILL, THOMAS D.	000006	000028	0004-3	45 ACORN DR.	1F RES	2.500	1	42,100	98,400	140,500
GILLIS, PATRICIA A.	000020	000002	000000	39 SNOW RD.	2F RES	0.940	2	34,500	40,000	74,500
GILSON, STEVEN	000012	000036	000020	58 KAPPER DR.	1F RES	0.000	1	0	48,100	48,100
GIOLITO, JULIA D.	000004	000014	000000	WINCH/HINS TOWN LINE	1F RES	17.600	1	18,400	0	18,400
GIRARDIN, JOSETTE A.	000007	000026	000001	50 GUNN MT. RD.	1F RES	1.000	1	34,200	12,600	46,800
GLABACH LIVING TRUST	000005	000036	000000	33 ORE MT. LANE	1F RES	5.000	1	34,600	152,600	187,200
GLEASON, JOSEPH R.	000028	000062	000000	26 MECHANIC ST.	1F RES	0.190	1	24,600	127,300	151,900
GLENN JR., CHARLES L.	000034	000047	000000	456 FOREST LAKE RD.	1F RES	0.360	1	149,900	103,800	253,700
GLOBAL MONTELLO GROUP CORP.	000026	000054	000000	9 KEENE RD.	COM/IN	0.200	1	69,900	247,200	317,100
GLOBAL MONTELLO GROUP CORP.	000026	000088	000000	10 MICHIGAN ST.	1F RES	0.310	1	34,100	127,100	161,200
GLOBAL MONTELLO GROUP CORP.	000026	000089	000000	14 MICHIGAN ST.	3F RES	0.650	1	29,700	134,100	163,800
GLOBAL TRUCK TRADERS, LLC	000012	000023	000002	524 KEENE RD.	COM/IN	5.000	1	91,500	259,300	350,800
GODDARD, ALICE M.	000001	000042	000000	192 STADDLE HILL RD.	1F RES	1.300	1	38,500	108,700	147,200
GODFREY JR., W. BURDETT & W.	000003	000032	000000	UPPER PUDDING HILL	MNGD H	78.500	1	3,391 cu	0	3,391
GOMARLO II, EDWARD J.	000001	000020	000019	6 AVERY CIRCLE	1F RES	0.000	1	0	22,200	22,200
GOMARLO, EDWARD J.	000005	000058	000000	221 BACK ASHUELOT RD.	1F RES	0.210	1	25,900	43,900	69,800
GOMARLO, JOHN E.	000001	000034	000005	3 BOLTON WOODS	1F RES	4.070	1	50,800	184,200	235,000
GOMARLO, THELMA P.	000026	000064	000000	11 UNION ST.	2F RES	0.150	1	28,000	194,300	222,300
GONSALVES, ANTONIO V.	000021	000006	000000	143 RICHMOND RD.	1F RES	0.230	1	29,600	22,400	52,000
GOODELL, JEAN T.	000027	000008	000000	11 MINER COURT	1F RES	0.700	1	27,100	86,100	113,200
GOODINE, SHARON A.	000004	000066	000001	194 GUNN MT. RD.	1F RES	3.250	1	37,500	100,400	137,900
GOODNOW, KELLY	000032	000013	000011	21 TAMARACK CIRCLE	1F RES	0.000	1	0	23,900	23,900
GOODRICH, ANN N.	000026	000074	000000	7 SWAN ST.	1F RES	0.450	1	38,200	113,800	152,000
GOODRICH, DIANE M.	000034	000060	000000	12 TOWN BEACH RD.	1F RES	0.280	1	31,300	97,300	128,600
GOODYEAR, JOAN E.	000011	000019	000000	546 OLD SPOFFORD RD.	1F RES	1.350	1	36,600	72,000	108,600
GORDON, ANGELA M.	000032	000013	000024	20 TAMARACK CIRCLE	1F RES	0.000	1	0	22,600	22,600
GORDON, BRIAN D.	000003	000004	000004	588 WARWICK RD.	1F RES	2.020	1	49,500	76,400	125,900
GORDON, KIM N.	000007	000034	000000	20 FENTON HILL RD.	1F RES	75.000	1	35,877 cu	111,100	146,977
GORDON, STEVEN	000005	000070	000000	230 ASHUELOT ST.	1F RES	0.310	1	27,500	100,700	128,200
GOSLANT, GERALD P.	000021	000036	000000	7 TOOFS DR.	1F RES	0.310	1	42,400	78,400	120,800
GOSNELL, JONAH	000008	000119	000056	FLCG	1F RES	0.000	1	0	10,400	10,400
GOTT, ERIC R.	000012	000008	000001	695 OLD WESTPORT RD.	1F RES	0.260	1	28,000	82,800	110,800
GOVIER, MICHAEL	000019	000018	000001	396 BACK ASHUELOT RD.	1F RES	0.350	1	29,600	25,600	55,200
GOWEN, THOMAS B.	000002	000004	000000	MANNING HILL RD.	1F RES	158.000	1	6,006 cu	0	6,006
GRACE CHRISTIAN FELLOWSHIP	000025	000005	000000	81 ASHUELOT ST.	EXEMPT	3.000	1	39,700	23,000	62,700
GRAHAM, ANDREW L.	000011	000011	000000	OLD RIXFORD RD.	1F RES	17.000	1	1,396 cu	0	1,396
GRAHAM, ANDREW L.	000011	000011	000001	OLD RIXFORD RD.	1F RES	18.500	1	1,490 cu	0	1,490
GRAMMO, TIMOTHY	000008	000119	000087	FLCG	1F RES	0.000	1	0	10,500	10,500
GRAMUGLIA, JOHN C.	000015	000014	000002	84 WATSON RD.	1F RES	17.800	1	40,005 cu	113,500	153,505
GRANT, RANDY A.	000026	000080	000000	47 RICHMOND RD.	1F RES	0.300	1	36,200	99,100	135,300
GRASLEY, KEVIN	000001	000020	000001	30 AVERY CIRCLE	1F RES		1	0	28,600	28,600
GRATTON, JOAN R.	000005	000035	000000	50 ORE MT. LANE	1F RES	15.110	1	30,640 cu	86,000	116,640
GRAVES II, THOMAS H.	000012	000036	000001	12 KAPPER DR.	1F RES	0.000	1	0	47,200	47,200
GRAY, DALE R.	000002	000028	000002	264 MANNING HILL RD.	1F RES	6.600	1	31,842 cu	101,300	133,142
GRAY, DALE R.	000005	000002	000001	248 MANNING HILL RD.	1F RES	11.500	1	403 cu	0	403
GRAY, DAN A., CLARENCE A.	000008	000002	000001	239 HINSDALE RD.	1F RES	4.440	1	56,500	0	56,500
GRAY, ROSS	000024	000001	000000	81 SCOTLAND RD.	1F RES	1.000	1	38,000	88,900	126,900
GREENE, CHARLES H.	000008	000115	000000	WOODCREST DR.	1F RES	44.830	1	1,724 cu	0	1,724
GREENLEAF, C. PAUL	000028	000085	000000	28 MAPLE ST.	1F RES	0.530	1	26,200	81,400	107,600
GREENWOOD, THERESA M.	000005	000139	000000	280 WARWICK RD.	1F RES	1.000	2	36,100	68,400	104,500
GREENWOOD, VERNIE G.	000019	000037	000000	7 ALLEN HILL RD.	1F RES	0.260	1	32,700	80,600	113,300
GREGORY, CHARLES E.	000005	000060	000000	240 BACK ASHUELOT RD.	1F RES	1.700	1	33,500	72,200	105,700

Owner	Map	Lot	Sub	Location	Use	Acres	Cards	Land	Buildings	Total
GREGORY, CHARLES E.	000005	000061	000000	BACK ASHUELOT RD.	1F RES	0.100	1	1,600	0	1,600
GREGORY, RALPH J.	000005	000012	000000	MANNING HILL RD.	1F RES	15.000	1	610 cu	0	610
GREGORY, RALPH J.	000005	000013	000000	MANNING HILL RD.	1F RES	17.000	1	795 cu	0	795
GREGORY, RALPH J.	000005	000014	000000	MANNING HILL RD.	UNMNG	0.360	1	19 cu	0	19
GREGORY, RALPH J.	000005	000016	000000	MANNING HILL RD.	UNMNG	50.500	1	2,948 cu	0	2,948
GREIBERIS, GUNARS	000008	000119	000001	1 FOREST LAKE CAMPGRD.	1F RES	0.000	1	0	7,200	7,200
GREIBERIS, GUNARS	000008	000119	00001A	FLCG	1F RES	0.000	1	0	5,900	5,900
GRENDA, CHESTER R.	000008	000112	000000	176 FOREST LAKE RD.	1F RES	2.000	1	41,500	112,100	153,600
GRIDLEY ENTERPRISES, L.L.C.	000012	000040	000001	760 KEENE RD.	COM/IN	6.680	4	90,300	444,200	534,500
GRIFFIN, JESSE L.	000026	000079	000000	51 RICHMOND RD.	1F RES	0.600	1	38,400	86,100	124,500
GROVES, CARL F.	000033	000016	000000	27 HEADLANDS RD.	1F RES	0.160	1	101,700	120,600	222,300
GRYSZKO, MARY JANE	000002	000022	000003	15 CURTIS RD.	1F RES	1.700	1	36,800	86,000	122,800
GUENTER, JAMES DARRELL	000006	000042	000004	381 RICHMOND RD.	1F RES	3.890	1	40,100	28,900	69,000
GUERNSEY, THOMAS C.	000026	000059	000000	22 PARKER ST.	2F RES	0.270	1	38,400	93,400	131,800
GUERRIN, GEORGE & MERILEE	000001	000020	000052	13 HARBOURT DR.	1F RES	0.000	1	0	31,700	31,700
GUIDETTE JR., DONALD V.	000006	000006	000002	42 JONES RD.	1F RES	8.690	1	47,800	99,000	146,800
GUILFORD, RICHARD E.	000004	000068	000000	158 GUNN MT. RD.	1F RES	39.900	1	33,777 cu	100,500	134,277
GUILLEMETTE, ROGER	000032	000013	000004	7 TAMARACK CIRCLE	1F RES	0.000	1	0	25,500	25,500
GUILLOW, MARY	000033	000039	000000	9 HEMLOCK AVE.	1F RES	0.410	1	99,000	45,500	144,500
GULOW, TIMOTHY J.	000008	000033	000000	99 FULLAM POND RD.	1F RES	1.220	1	29,500	4,900	34,400
GUNN, KENNETH B.	000033	000029	000000	23 SOUTH DR.	1F RES	0.160	1	114,800	123,000	237,800
GUPTILL JR., JOHN M.	000005	000072	000000	219 ASHUELOT ST.	1F RES	1.700	1	39,000	121,600	160,600
GURNEY, BRUCE D.	000008	000053	0001-3	152 OLD CHESTERFIELD RD.	1F RES	7.530	1	62,400	126,800	189,200
GUSAN, SHANNON L. & ROSE	000028	000084	000000	27 MAPLE ST.	1F RES	0.400	1	30,900	77,400	108,300
GUSSMAN TRUST, ROBERT A.	000011	000016	000001	566 OLD SPOFFORD RD.	1F RES	11.040	1	126,168 cu	350,400	476,568
GUSSMAN TRUST, ROBERT A.	000011	000016	000002	OLD SPOFFORD RD.	1F RES	11.030	1	1,974 cu	0	1,974
GUSSMAN TRUST, ROBERT A.	000012	000005	000000	587 OLD SPOFFORD RD.	1F RES	32.000	1	4,476 cu	0	4,476
GUTOSKI, JENNIE	000009	000020	000000	NARAMORE RD.	1F RES	8.200	1	1,044 cu	0	1,044
GUTOSKI, JENNIE	000009	000023	000000	RABBIT HOLLOW RD.	1F RES	40.700	1	1,194 cu	0	1,194
GUTOSKI, JENNIE	000009	000026	000000	RABBIT HOLLOW RD.	1F RES	1.600	1	31,300	0	31,300
GUTOSKI, JENNIE	000017	000003	000000	156 ASHUELOT MAIN ST.	1F RES	0.440	1	34,400	119,000	153,400
GUTOSKI, JENNIE	000020	000017	000000	46 MANNING HILL RD.	COM/IN	0.620	1	63,000	143,500	206,500
GUTOSKI, JENNIE	000020	000018	000000	48 MANNING HILL RD.	COM/IN	8.500	1	82,100	162,200	244,300
GUTOSKI, JENNIE	000028	000004	000000	HOWARD ST.	COM/IN	1.850	1	34,800	0	34,800
GUTOSKI, JENNIE	000033	000015	000000	31 HEADLANDS RD.	1F RES	0.230	1	97,600	81,400	179,000
GUTOSKI, JENNIE	000033	000047	000000	8 HEADLANDS RD.	1F RES	0.270	1	31,200	44,900	76,100
GUTOSKI, JENNIE	000033	000052	000000	HEADLANDS RD.	1F RES	0.160	1	19,600	0	19,600
GUYER, DALE J.	000019	000031	000000	11 ASHUELOT MAIN ST.	COM/IN	1.000	1	43,700	286,200	329,900
GUYETTE REVOCABLE TRUST	000034	000052	000000	480 FOREST LAKE RD.	1F RES	0.090	1	144,300	34,100	178,400
GUYETTE, BRETT	000001	000034	000009	4 BOLTON WOODS	1F RES	2.400	1	48,800	157,200	206,000
GUYETTE, PETER R.	000034	000053	000000	484 FOREST LAKE RD.	1F RES	0.070	1	144,900	22,100	167,000
GUYETTE, PETER R.	000035	000016	000000	FOREST LAKE RD.	1F RES	0.350	1	21,100	0	21,100
HADLEY, JOHN N.	000009	000023	000004	60 RABBIT HOLLOW RD.	1F RES	8.700	1	37,100	160,200	197,300
HAGER, KENT	000008	000119	000077	FLCG	1F RES	0.000	1	0	3,200	3,200
HALE, ROBERT E.	000028	000053	000000	50 MICHIGAN ST.	1F RES	0.260	1	26,200	80,700	106,900
HALE,TANYA L.	000025	000010	000003	20 DUSO RD.	1F RES	0.750	1	38,600	28,600	67,200
HALEY, REGINALD W.	000021	000008	000000	135 RICHMOND RD.	1F RES	0.250	1	35,700	114,200	149,900
HALL, CULLEN R.	000009	000015	000001	12 RABBIT HOLLOW RD.	1F RES	3.100	1	40,800	79,000	119,800
HALL, RALPH D.	000026	000004	000000	45 PARKER ST.	1F RES	0.540	1	44,200	165,100	209,300
HALLIDAY, TIMOTHY S.	000005	000134	000000	259 WARWICK RD.	1F RES	9.370	1	61,930 cu	29,900	91,830
HALLIDAY, TIMOTHY S.	000005	000136	000000	261 WARWICK RD.	1F RES	0.960	1	37,700	162,700	200,400
HALLIDAY, TIMOTHY S.	000005	000141	000000	WARWICK RD.	1F RES	25.390	1	2,230 cu	0	2,230
HALLOCK, DAWN M.	000005	000070	000001	226 ASHUELOT ST.	1F RES	0.380	1	28,600	88,200	116,800
HALLORAN, PETER E.	000005	000097	000002	8 ASHTEN RUE	1F RES	0.500	1	35,200	99,100	134,300
HAMAN, MICHAEL	000026	000098	000000	27 MICHIGAN ST.	1F RES	1.720	1	31,100	119,000	150,100
HAMILTON, WALTER H.	000012	000024	000000	567 KEENE RD.	1F RES	1.900	1	44,200	16,400	60,600
HAMILTON, WALTER H.	000012	000025	000000	581 KEENE RD.	1F RES	0.800	1	43,000	190,200	233,200
HAMMOND, STEPHEN J.	000011	000010	000000	151 OLD RIXFORD RD.	1F RES	29.500	1	37,536 cu	213,300	250,836
HANN REVOCABLE TRUST, JOHN	000001	000044	000000	STADDLE HILL RD.	1F RES	15.250	1	937 cu	0	937
HANN REVOCABLE TRUST, JOHN	000001	000045	000000	OFF STADDLE HILL RD.	1F RES	12.750	1	606 cu	0	606

Owner	Map	Lot	Sub	Location	Use	Acres	Cards	Land	Buildings	Total
HANN REVOCABLE TRUST, JOHN	000001	000046	000000	STADDLE HILL RD.	MNGD H	1.000	1	20 cu	0	20
HANN REVOCABLE TRUST, JOHN	000001	000047	000000	STADDLE HILL RD.	1F RES	107.000	1	3,065 cu	3,400	6,465
HANN REVOCABLE TRUST, JOHN	000001	000048	000000	STADDLE HILL RD.	1F RES	49.500	1	2,850 cu	0	2,850
HANN REVOCABLE TRUST, JOHN	000004	000037	000000	60 WOLF TREE RD.	1F RES	42.000	1	79,861 cu	364,500	444,361
HANN REVOCABLE TRUST, JOHN	000004	000037	000002	15 WOLF TREE RD.	1F RES	1.890	1	28,814 cu	43,800	72,614
HANN REVOCABLE TRUST, JOHN	000004	000037	000003	30 WOLF TREE RD.	1F RES	5.190	1	27,796 cu	117,000	144,796
HANN REVOCABLE TRUST, JOHN	000004	000043	000002	BOLTON RD.	1F RES	13.600	1	13,407 cu	1,500	14,907
HANN REVOCABLE TRUST, JOHN	000004	000047	000000	OFF BOLTON RD.	MNGD H	18.700	1	329 cu	0	329
HANN REVOCABLE TRUST, JOHN	000004	000048	000000	OFF BOLTON RD.	1F RES	101.000	1	3,343 cu	0	3,343
HANN REVOCABLE TRUST, JOHN	000004	000063	000000	OFF BURT HILL RD.	1F RES	42.000	1	1,401 cu	0	1,401
HANRAHAN, RICHARD J.	000001	000064	000000	570 BURT HILL RD.	1F RES	21.000	1	34,271 cu	164,800	199,071
HANRAHAN, RICHARD J.	000001	000065	000000	BURT HILL RD.	1F RES	0.800	1	37 cu	0	37
HANRAHAN, RICHARD J.	000001	000066	000000	BURT HILL RD.	1F RES	1.120	1	40 cu	0	40
HANSEN, KURT	000034	000028	000003	30 FOREST LAKE CIRCLE	1F RES	0.220	1	39,700	123,400	163,100
HARBOURT, ROBERT W.	000001	000020	000054	16 HARBOURT DR.	1F RES	0.000	1	0	33,300	33,300
HARMAN, JAMES E	000005	000042	000000	135 BACK ASHUELOT RD.	1F RES	0.630	1	40,400	87,100	127,500
HARNISH, GREGG A.	000028	000085	000001	80 MICHIGAN ST.	1F RES	0.750	1	33,100	87,000	120,100
HARRINGTON, SANDRA ANN	000034	000077	000000	17 TOWN BEACH RD.	1F RES	0.770	1	191,800	147,200	339,000
HARRIS, PAUL D.	000034	000040	000000	15 FOREST AVE.	1F RES	0.410	1	106,100	163,600	269,700
HARRISON, JAMES E.	000002	000027	000000	MANNING HILL RD.	1F RES	0.340	1	5,900	0	5,900
HARRISON, JAMES E.	000002	000028	000000	14 CURTIS RD.	2F RES	11.000	1	51,500	215,600	267,100
HART, DONALD J.	000033	000012	000001	44 HEADLANDS RD.	1F RES	0.050	1	13,400	60,100	73,500
HARTLEY, SCOTT A.	000030	000023	000004	15 LAWRENCE ST.	1F RES	0.400	1	36,200	106,600	142,800
HARTWELL, DOUGLAS J.	000004	000056	000000	296 BURT HILL RD.	1F RES	4.600	1	44,600	56,800	101,400
HARVARD UNIVERSITY	000013	000004	000000	PISGAH STATE PARK	1F RES	20.370	1	556 cu	0	556
HARVEY, KENNETH A.	000023	000009	000000	308 RICHMOND RD.	1F RES	1.500	1	38,800	148,600	187,400
HASTINGS, JEAN H.	000001	000020	000013	18 AVERY CIRCLE	1F RES	0.000	1	0	24,800	24,800
HATCH, JEFFREY G.	000012	000003	000000	OLD SPOFFORD RD.	UNMNG	30.500	1	1,450 cu	0	1,450
HATFIELD REVOCABLE TRUST 2004	000019	000038	000000	6 FENTON HILL RD.	1F RES	0.100	1	16,800	72,200	89,000
HATFIELD REVOCABLE TRUST 2004	000023	000010	000000	319 RICHMOND RD.	1F RES	0.340	1	25,200	70,300	95,500
HATFIELD REVOCABLE TRUST 2004	000023	000011	000000	329 RICHMOND RD.	1F RES	0.440	1	26,500	45,400	71,900
HATFIELD REVOCABLE TRUST 2004	000023	000012	000000	24 SCOTLAND RD.	1F RES	1.400	1	36,700	44,100	80,800
HATHAWAY, GERALD	000008	000119	0000S8	FLCG	1F RES	0.000	1	0	11,000	11,000
HAYN, CHRISTINA MARIE	000027	000001	000000	40 ELM ST.	1F RES	2.200	1	45,200	168,900	214,100
HAYS, D. WEBB	000007	000039	000000	49 BROAD BROOK RD.	1F RES	16.300	1	40,000	6,300	46,300
HAYS, D. WEBB	000016	000017	000000	58 BROAD BROOK RD.	1F RES	4.700	2	37,500	121,200	158,700
HEATH, CARLA F.	000017	000004	000000	162 ASHUELOT MAIN ST.	1F RES	0.270	1	34,000	117,600	151,600
HEATH, LAURIE A.	000009	000017	000000	19 NARAMORE RD.	1F RES	2.930	1	35,200	92,900	128,100
HEBERT, KATHLEEN L.	000004	000018	000000	260 S. SCOFIELD MT. RD.	1F RES	9.800	1	40,800	90,800	131,600
HEIDELMAN, KENNETH W.	000002	000002	000000	410 BURT HILL RD.	1F RES	57.780	1	45,468 cu	254,100	299,568
HEIDEN, ELENA M.	000008	000041	000000	262 OLD CHESTERFIELD RD.	1F RES	1.600	1	26,700	400	27,100
HEIDEN, ELENA M.	000008	000045	000000	OLD CHESTERFIELD RD.	1F RES	0.680	1	32 cu	0	32
HEIDEN, ELENA M.	000008	000046	000000	228 OLD CHESTERFIELD RD.	1F RES	20.000	1	35,897 cu	169,200	205,097
HEIDEN, ELENA M.	000008	000048	000000	OLD CHESTERFIELD RD.	1F RES	15.300	1	685 cu	0	685
HEIDEN, ELENA M.	000011	000007	000001	111 OLD RIXFORD RD.	1F RES	18.500	1	43,734 cu	9,500	53,234
HEIDEN, ELENA M.	000011	000007	000002	OLD RIXFORD RD.	1F RES	6.900	1	402 cu	0	402
HEIDEN, ELENA M.	000011	000009	000000	OLD RIXFORD RD.	1F RES	39.700	1	9,136 cu	300	9,436
HEIDEN, ELENA M.	000035	000018	000000	508 FOREST LAKE RD.	1F RES	2.600	1	168,700	84,600	253,300
HEIDEN, ELENA M.	000035	000019	000000	526 FOREST LAKE RD.	1F RES	1.800	1	153,300	61,300	214,600
HEINONEN, ROBERT L.	000027	000014	000000	10 ELM COURT	1F RES	0.240	1	24,500	11,800	36,300
HELLER, GERALD R.	000004	000072	000001	BURT HILL RD.	1F RES	41.800	1	675 cu	0	675
HENDERSON, JUNE	000001	000082	000000	837 MANNING HILL RD.	1F RES	1.300	1	34,600	22,900	57,500
HENRICHSON, GEORGE CARL	000033	000007	000000	63 HEADLANDS RD.	1F RES	0.750	1	145,600	107,400	253,000
HENRICHSON, GEORGE CARL	000033	000008	000000	HEADLANDS RD.	1F RES	0.300	1	31,700	6,500	38,200
HENRICHSON, GEORGE CARL	000033	000009	000000	HEADLANDS RD.	1F RES	0.980	1	116,800	0	116,800
HENRICHSON, GEORGE CARL	000034	000034	000000	434 FOREST LAKE RD.	1F RES	0.310	1	55,000	163,700	218,700
HENSEL FAMILY TRUST	000001	000075	000000	17 SEMINARY RD.	1F RES	22.950	1	47,761 cu	155,300	203,061
HENSEL JR., JOHN F	000001	000075	000001	37 SEMINARY RD.	1F RES	2.090	1	49,300	161,700	211,000
HERMAN, AUDREY E.	000017	000014	000000	210 ASHUELOT MAIN ST.	1F RES	0.500	1	37,500	63,500	101,000
HERMAN, EDSON R	000025	000019	000000	98 ASHUELOT ST.	1F RES	2.430	1	42,300	42,600	84,900

Owner	Map	Lot	Sub	Location	Use	Acres	Cards	Land	Buildings	Total
HERRING, JASON A.	000018	000015	000000	73 ASHUELOT MAIN ST.	1F RES	0.620	1	27,900	64,400	92,300
HERZIG, MARVIN	000004	000044	0004-1	179 BOLTON RD.	1F RES	2.090	1	37,300	111,500	148,800
HERZIG, MARVIN	000004	000044	0004-2	171 BOLTON RD.	1F RES	12.200	1	533 cu	0	533
HESCOCK JR., GORDON W.	000008	000032	000000	103 FULLAM POND RD.	1F RES	1.800	1	30,200	85,700	115,900
HESCOCK, ANNE E.	000008	000119	0000H8	FOREST LAKE CAMPGRD.	1F RES	0.000	1	0	11,800	11,800
HESCOCK, JONATHAN P.	000015	000003	000000	15 JANTTI RD.	1F RES	0.810	1	31,200	91,700	122,900
HEWES, DAVID	000008	000119	000H17	FLCG	1F RES	0.000	1	0	4,400	4,400
HICKS, ROBERT F.	000001	000020	000049	7 HARBOURT DR.	1F RES	0.000	1	0	34,400	34,400
HIGLEY, CARROLL H.	000017	000020	000000	179 ASHUELOT MAIN ST.	1F RES	0.170	1	26,600	121,100	147,700
HILDRETH, BARBARA A.	000008	000064	000000	42 OLD CHESTERFIELD RD.	1F RES	2.680	1	30,800	119,900	150,700
HILDRETH, BRIAN	000008	000060	000001	58 OLD CHESTERFIELD RD.	1F RES	1.260	1	36,400	109,600	146,000
HILDRETH, CLYDE F.	000008	000021	000000	96 CLARK RD.	1F RES	27.000	1	49,516 cu	114,800	164,316
HILDRETH, DAVID H.	000006	000008	000004	14 JONES RD.	1F RES	3.820	1	34,700	12,500	47,200
HILDRETH, LINDSEY	000008	000014	000000	21 CLARK RD.	1F RES	0.560	1	29,700	50,100	79,800
HILDRETH, PATRICK J.	000008	000065	000000	45 OLD CHESTERFIELD RD.	1F RES	2.100	1	34,000	140,100	174,100
HILDRETH, TAMMY	000005	000118	000000	126 WARWICK RD.	1F RES	1.000	1	34,300	72,500	106,800
HILDRETH, THOMAS F.	000008	000021	000001	90 CLARK RD.	1F RES	2.300	1	37,900	104,800	142,700
HILDRETH, WALTER J.	000008	000063	000000	46 OLD CHESTERFIELD RD.	1F RES	1.790	1	35,500	99,900	135,400
HILL, DAVID, TIMOTHY, JENNIE,	000007	000013	000000	255 OLD HINSDALE RD.	1F RES	88.000	1	46,355 cu	106,300	152,655
HILL, DAVID, TIMOTHY, JONATHAN	000007	000010	000000	OLD HINSDALE RD.	1F RES	13.000	1	2,327 cu	0	2,327
HILL, EDWARD A.	000027	000003	000036	11 REDWOOD DR.	1F RES	0.000	1	0	9,800	9,800
HILL, GARY W.	000008	000024	000000	130 CLARK RD.	1F RES	70.000	1	46,913 cu	165,300	212,213
HILL, JONATHAN B.	000012	000031	000000	OFF KEENE RD.	1F RES	2.750	1	4,100	0	4,100
HILL, LARRY R.	000001	000017	000000	107 S. PARRISH RD.	1F RES	2.010	1	39,500	123,000	162,500
HILL, LARRY R.	000001	000017	000001	55 MINE RD.	1F RES	16.090	1	41,000	0	41,000
HILL, LARRY R.	000019	000030	000000	15 ASHUELOT MAIN ST.	COM/IN	0.480	1	43,000	154,600	197,600
HILL, TIMOTHY A.	000007	000011	000000	276 OLD HINSDALE RD.	1F RES	1.100	1	34,300	76,100	110,400
HILL, TIMOTHY B.	000007	000005	000000	360 OLD HINSDALE RD.	COM/IN	62.600	1	100,394 cu	97,200	197,594
HILL, TIMOTHY B.	000007	000008	000000	339 OLD HINSDALE RD.	COM/IN	3.600	1	146 cu	0	146
HILL, TIMOTHY B.	000007	000014	000000	484 SCOFIELD MT. RD.	1F RES	5.620	1	40,200	169,500	209,700
HILLIARD, MARK	000015	000036	000000	119 OAK CIRCLE	1F RES	0.930	1	32,000	66,700	98,700
HILLOCK SR., WALTER F.	000001	000020	000043	5 EARL AVE.	1F RES	0.000	1	0	37,700	37,700
HILLOCK, WILLIAM G.	000012	000042	000001	839 KEENE RD.	1F RES	30.000	1	68,010 cu	58,000	126,010
HILLOCK, WILLIAM G.	000012	000042	000002	KEENE RD.	1F RES	33.000	1	54,800	0	54,800
HINSDALE, TOWN OF	000013	000002	000000	KILBURN POND	EXEMPT	17.000	1	9,400	0	9,400
HINSDALE, TOWN OF	000013	000003	000000	WINCH/HINS TOWN LINE	EXEMPT	117.000	1	44,200	0	44,200
HJTCCY, LLC	000032	000005	000000	320 KEENE RD.	COM/IN	1.600	1	70,300	113,100	183,400
HOBBS, BENJAMIN S.	000002	000026	000000	297 MANNING HILL RD.	1F RES	0.950	1	28,600	70,800	99,400
HOBBS, BRYAN	000008	000119	0000S1	FLCG	1F RES	0.000	1	0	11,600	11,600
HODGEMAN, ERIC C.	000003	000011	000003	310 SCOTLAND RD.	1F RES	3.010	1	33,500	93,700	127,200
HODGMAN JR., CHARLES L.	000033	000044	000000	320 FOREST LAKE RD.	1F RES	1.200	1	40,000	91,600	131,600
HODGMAN LIVING TRUST	000008	000109	000000	104 MICHIGAN ST.	1F RES	1.600	1	34,900	101,200	136,100
HODGMAN, ALAN L.	000005	000127	000000	209 WARWICK RD.	1F RES	1.600	1	38,900	137,000	175,900
HODGMAN, BURCHE	000008	000119	00083A	FLCG	1F RES	0.000	1	0	9,700	9,700
HODGMAN, GLENN S.	000005	000004	000001	236 MANNING HILL RD.	1F RES	1.200	1	30,600	99,400	130,000
HODGMAN, KYLE S.	000015	000005	000009	806 OLD WESTPORT RD.	1F RES	1.290	1	63,100	131,800	194,900
HODGMAN, LEWIS A.	000002	000055	0002-2	451 WARWICK RD.	1F RES	2.030	1	31,900	134,100	166,000
HODGMAN, MICHAEL A.	000005	000080	000000	180 ASHUELOT ST.	1F RES	4.000	1	40,200	147,900	188,100
HODGMAN, PETER J.	000002	000015	000000	384 MANNING HILL RD.	1F RES	2.400	1	40,100	101,600	141,700
HOGUE, PAUL E.	000011	000006	000002	58 OLD RIXFORD RD.	1F RES	10.500	1	36,700	110,300	147,000
HOLLIS, PETER T.	000033	000019	000000	21 HEADLANDS RD.	1F RES	0.120	1	87,700	51,500	139,200
HOLLIS, PETER T.	000033	000050	000000	HEADLANDS RD.	1F RES	0.110	1	9,000	600	9,600
HOLMAN, SCOTT	000001	000020	000022	7 WALTERS LANE	1F RES	0.000	1	0	39,000	39,000
HOLMES, ROBERT	000008	000119	000072	FLCG	1F RES	0.000	1	0	5,800	5,800
HOLSINGER, NORMAN K & VICTORIA	000002	000007	000000	MANNING HILL RD.	1F RES	30.500	1	4,366 cu	0	4,366
HOLSINGER, NORMAN K & VICTORIA	000002	000008	000000	MANNING HILL RD.	1F RES	5.900	1	844 cu	0	844
HOLSINGER, NORMAN K & VICTORIA	000002	000009	000000	3 OLD MANNING HILL RD.	1F RES	30.000	1	35,668 cu	142,100	177,768
HOOPER, DERRELL K.	000008	000055	000000	182 CLARK RD.	1F RES	1.440	1	36,700	92,300	129,000
HOOPER, ERIC D.	000012	000035	000000	699 KEENE RD.	1F RES	1.100	1	42,900	116,800	159,700
HOOPER, ERIC D.	000027	000022	000000	6 WILLOW COURT	1F RES	0.230	1	23,800	22,500	46,300

Owner	Map	Lot	Sub	Location	Use	Acres	Cards	Land	Buildings	Total
HOOPER, MARION E.	000009	000018	000000	18 NARAMORE RD.	1F RES	1.300	1	34,600	87,000	121,600
HOPE, CHRISTOPHER J.	000005	000085	000001	8 WOOD DR.	1F RES	1.300	1	38,400	117,900	156,300
HOPKINS, GALE L.	000016	000011	000000	213 ASHUELOT MAIN ST.	1F RES	1.000	1	36,900	82,900	119,800
HOPKINS, LINDA C	000031	000017	000000	31 WEDGEWOOD DR.	1F RES	0.510	1	43,500	78,000	121,500
HOPKINS, TRISHA M.	000030	000031	000001	82 MECHANIC ST.	1F RES	1.400	1	28,800	98,200	127,000
HORAN, DANIEL J.	000003	000012	000000	309 SCOTLAND RD.	1F RES	4.000	2	31,400	79,600	111,000
HORNE, STEPHEN M.	000022	000027	000000	17 GOAMKO DR.	1F RES	0.460	1	36,300	33,100	69,400
HOSMER, MICHAEL	000002	000055	000002	419 WARWICK RD.	1F RES	14.500	1	48,794 cu	141,800	190,594
HOULE, KATIE L.	000008	000035	000008	282 OLD CHESTERFIELD RD.	1F RES	7.100	1	37,500	126,500	164,000
HOULE, THOMAS	000008	000119	0000H2	FLCG	1F RES	0.000	1	0	4,600	4,600
HOUSEHOLD FINANCE CORP. II	000012	000042	000000	817 KEENE RD.	1F RES	30.000	1	33,230 cu	108,400	141,630
HOWE II, KENNETH F.	000001	000040	000000	80 BOLTON RD.	1F RES	2.250	1	41,500	126,900	168,400
HOWE JR., PHILIP A.	000001	000020	00000A	100 S. PARRISH RD.	1F RES	0.690	1	29,900	120,500	150,400
HOWE, ABRAM W.	000001	000041	000000	87 BOLTON RD.	1F RES	3.400	1	42,900	144,000	186,900
HOWE, DAVID A.	000001	000020	00000B	110 S. PARRISH RD.	1F RES	0.470	1	29,900	63,500	93,400
HOWLAND, EUGENE R.	000027	000027	000000	13 WILLOW COURT	1F RES	0.350	1	26,600	11,400	38,000
HOWLAND, JAMES A.	000028	000003	000000	47 HOWARD ST.	1F RES	1.040	1	38,300	69,900	108,200
HOWLAND, JOHN S.	000025	000016	000000	70 ASHUELOT ST.	1F RES	0.260	1	31,000	61,600	92,600
HOYT IV, EDWARD R. TRUSTEE	000021	000038	000000	111 RICHMOND RD.	1F RES	0.730	1	38,600	143,500	182,100
HUARD, KIT	000008	000119	000082	FLCG	1F RES	0.000	1	0	6,700	6,700
HUBBARD , DONALD E.	000005	000095	000000	WOODARD AVE.	1F RES	11.600	1	1,847 cu	0	1,847
HUBBARD, BRENDAN B.	000008	000004	000000	66 WOODARD AVE.	1F RES	0.220	1	23,000	64,300	87,300
HUBBARD, BRIAN H.	000008	000122	000000	56 MELVIN BRIDGE RD.	1F RES	0.600	1	30,200	89,700	119,900
HUBBARD, BRIAN H.	000009	000029	000000	130 RABBIT HOLLOW RD.	1F RES	2.000	1	31,900	0	31,900
HUBBARD, DONALD E.	000005	000094	000000	75 WOODARD AVE.	1F RES	1.500	1	38,600	89,600	128,200
HUBBARD, DONALD E.	000008	000005	000000	80 WOODARD AVE.	1F RES	2.100	1	39,600	49,200	88,800
HUBBARD, DONALD E.	000008	000010	000001	ELM ST.	1F RES	19.270	1	512 cu	0	512
HUBBARD, KEVIN T.	000023	000004	000000	13 SCOTLAND RD.	1F RES	0.390	1	21,800	43,300	65,100
HUBNER JR, PAUL MARTIN	000005	000068	000001	243 ASHUELOT ST.	1F RES	1.100	1	34,300	21,300	55,600
HUBNER JR., PAUL M.	000028	000090	000001	57 MICHIGAN ST.	1F RES	3.430	1	35,100	49,000	84,100
HUBNER, DIANE	000028	000064	000000	38 MECHANIC ST.	1F RES	0.320	1	25,400	82,500	107,900
HUBNER, DIANE	000028	000071	000000	47 MECHANIC ST.	1F RES	0.360	1	24,600	64,000	88,600
HUFTEN, ROBERT S.	000006	000028	0004-5	65 ACORN DR.	1F RES	2.630	1	44,400	108,000	152,400
HUGHES, WILLIAM J.	000008	000010	000004	104 ELM ST.	1F RES	2.340	1	40,000	99,500	139,500
HUMES, ALLEN M.	000006	000046	000003	52 PUDDING HILL RD.	1F RES	5.200	1	26,579 cu	152,600	179,179
HUMES, ALLEN M.	000006	000046	000004	PUDDING HILL RD.	1F RES	35.500	1	707 cu	0	707
HUNKLER, FLORA E.	000035	000017	000000	481 FOREST LAKE RD.	1F RES	0.320	1	30,400	115,200	145,600
HUNT, MARK	000001	000020	000015	14 AVERY CIRCLE	1F RES	0.000	1	0	26,800	26,800
HUNTER, PATRICIA A.	000027	000005	000000	56 ELM ST.	2F RES	3.210	1	38,760 cu	245,200	283,960
HUNTER, PATRICIA A.	000027	000005	000001	ELM ST.	1F RES	11.400	1	20,804 cu	0	20,804
HURLBERT, BURNHAM	000002	000055	000006	11 JOHNSON COURT	1F RES	10.000	1	1,957 cu	3,700	5,657
HURLBERT, BURNHAM	000002	000056	000000	563 WARWICK RD.	1F RES	1.940	2	48,400	53,600	102,000
HUTCHINS, CLYDE W.	000006	000005	0004-1	39 PINEYWOODS RD.	1F RES	5.000	1	33,600	35,800	69,400
HUTCHINS, DANIEL	000006	000001	000001	39 JONES RD.	COM/IN	1.610	1	26,600	241,300	267,900
HUTCHINS, DANIEL F.	000006	000008	0006-1	32 JONES RD.	1F RES	1.410	1	26,400	24,500	50,900
HUTCHINS, LORIE A.	000006	000007	000001	27 JONES RD.	1F RES	1.000	1	32,500	47,300	79,800
HUTTER CONSTRUCTION CORP.	000001	000034	000003	2 ARLINGTON HEIGHTS	1F RES	1.270	1	30,500	0	30,500
HUTTER CONSTRUCTION CORP.	000001	000034	000007	1 ARLINGTON HEIGHTS	1F RES	1.280	1	32,200	0	32,200
IMPERIAL MODULAR HOMES, LLC	000005	000033	000000	98 BACK ASHUELOT RD.	1F RES	20.000	1	48,800	0	48,800
IRWIN, WILLIAM	000008	000119	0000H9	FLCG	1F RES	0.000	1	0	15,600	15,600
IVES, HOWARD	000012	000036	000023	53 KAPPER DR.	1F RES	0.000	1	0	53,100	53,100
JACKSON II, GARY W.	000026	000081	000000	43 RICHMOND RD.	1F RES	0.300	1	36,200	181,700	217,900
JACKSON SR., GARY W.	000012	000026	000000	583 KEENE RD.	1F RES	0.400	1	35,700	40,400	76,100
JACKSON SR., GARY W.	000022	000010	000000	179 RICHMOND RD.	1F RES	1.000	1	37,100	133,800	170,900
JACKSON SR., GARY W.	000030	000020	000001	161 KEENE RD.	1F RES	0.350	1	37,600	104,200	141,800
JACKSON, BILLIE	000027	000019	000000	5 ELM COURT	1F RES	0.230	1	23,800	5,900	29,700
JACKSON, ELISHA	000008	000093	000000	OLD WESTPORT RD.	1F RES	11.000	1	2,600	0	2,600
JACKSON, ELISHA	000008	000095	000000	OLD WESTPORT RD.	UNMNG	25.000	1	1,188 cu	0	1,188
JACKSON, ELISHA	000031	000008	000000	227 KEENE RD.	1F RES	2.260	1	42,300	114,300	156,600
JACKSON, GARY W.	000020	000024	000000	16 WARWICK RD.	1F RES	0.350	1	42,200	64,900	107,100

Owner	Map	Lot	Sub	Location	Use	Acres	Cards	Land	Buildings	Total
JACKSON, MICHELLE B.	000002	000054	000000	499 WARWICK RD.	1F RES	4.500	1	53,100	140,000	193,100
JACKSON, PAUL J.	000008	000058	000000	119 OLD CHESTERFIELD RD.	1F RES	0.980	1	37,800	155,000	192,800
JACKSON, VIRGINIA	000008	000099	000000	280 OLD WESTPORT RD.	1F RES	1.100	1	39,900	73,300	113,200
JACOBS, ERIKA L.	000001	000034	000008	3 ARLINGTON HEIGHTS	1F RES	2.700	1	39,900	119,600	159,500
JACOBSEN, JEFFREY S.	000027	000003	000022	1 DOGWOOD HILL RD.	1F RES	0.000	1	0	21,600	21,600
JACOBSEN, KARL L.	000005	000030	000000	88 BACK ASHUELOT RD.	1F RES	1.300	1	42,200	138,400	180,600
JACOBSON, JUDITH B.	000015	000014	000000	72 WATSON RD.	1F RES	14.300	1	35,074 cu	157,200	192,274
JACQUES, MARY ANN	000012	000036	000037	70 KAPPER DR.	1F RES	0.000	1	0	76,100	76,100
JAMES, STEVEN	000032	000013	000002	3 TAMARACK CIRCLE	1F RES	0.000	1	0	9,300	9,300
JANE SHEERAN REVOCABLE TRUST	000007	000015	000000	230 OLD HINSDALE RD.	1F RES	5.180	1	39,100	157,800	196,900
JANTTI , ROBERT J.	000008	000081	000001	111 OLD SPOFFORD RD.	1F RES	5.100	1	37,900	47,700	85,600
JANTTI, WILLIAM D.	000028	000083	000000	72 MICHIGAN ST.	1F RES	0.300	1	29,300	21,000	50,300
JARDINE, DAVID	000008	000119	0000C5	FLCG	1F RES	0.000	1	0	6,200	6,200
JARDINE, DAVID J.	000027	000003	000011	10 REDWOOD DR.	1F RES	0.000	1	0	17,300	17,300
JEFTS, KEVIN L.	000015	000026	000000	976 OLD WESTPORT RD.	1F RES	2.200	1	41,300	101,000	142,300
JENKINS, NANCY	000012	000036	000039	73 KAPPER DR.	1F RES	0.000	1	0	89,900	89,900
JENNA JR., GEORGE	000015	000010	000000	105 VERRY BROOK RD.	1F RES	0.920	1	33,700	13,900	47,600
JENSON, KARRIE A.	000015	000005	000006	9 VERRY BROOK RD.	1F RES	1.300	1	40,400	136,000	176,400
JEROME, KAREN L.	000027	000032	0001-1	57 ELM ST.	1F RES	1.030	1	32,500	32,600	65,100
JEROME, PAUL S.	000027	000032	000000	47 ELM ST.	2F RES	2.050	1	35,900	205,600	241,500
JESSICA BEAMAN TRUST	000004	000072	000002	BURT HILL RD.	1F RES	118.600	1	46,421 cu	0	46,421
JILLSON, MICHAEL F.	000004	000044	000002	201 BOLTON RD.	1F RES	9.500	1	52,700	106,600	159,300
JOHN, CHRISTOPHER R.	000005	000046	000000	153 BACK ASHUELOT RD.	1F RES	12.980	1	42,815 cu	191,900	234,715
JOHNSON, ANITA L.	000003	000022	000000	SCOTLAND RD.	1F RES	59.600	1	2,948 cu	0	2,948
JOHNSON, ARTHUR N.	000015	000004	000004	60 VERRY BROOK RD.	1F RES	4.150	1	38,200	83,700	121,900
JOHNSON, AUSTIN J.	000003	000023	000000	494 SCOTLAND RD.	1F RES	30.000	2	35,810 cu	140,100	175,910
JOHNSON, DAVID C.	000033	000028	000001	SOUTH DR.	1F RES	0.020	1	7,000	6,500	13,500
JOHNSON, JAMES L.	000005	000086	000000	161 ASHUELOT ST.	1F RES	0.700	1	33,400	118,600	152,000
JOHNSON, LINDA M.	000014	000010	000002	OLD SPOFFORD RD.	1F RES	7.350	1	35,400	0	35,400
JOHNSON, PATRICIA Z.	000033	000027	000000	22 SOUTH DR.	1F RES	0.100	1	97,600	58,400	156,000
JOHNSON, ROBERT	000008	000119	0000H3	FLCG	1F RES	0.000	1	0	7,600	7,600
JOHNSON, STEPHEN P.	000035	000008	000000	7 MELVIN BRIDGE RD.	1F RES	4.000	1	89,000	102,100	191,100
JOHNSON, WILLIAM & WARREN	000002	000049	000000	WARWICK RD.	1F RES	111.020	1	11,763 cu	0	11,763
JOHNSON, WILLIAM & WARREN	000002	000050	000001	341 WARWICK RD.	3F RES	3.810	1	47,800	181,000	228,800
JOHNSON, WILLIAM L.	000002	000050	0002-3	381 WARWICK RD.	1F RES	2.740	1	40,604 cu	0	40,604
JOHNSTON, NANCY	000005	000063	000002	253 BACK ASHUELOT RD.	1F RES	1.500	2	58,000	144,000	202,000
JONES, ALAN	000030	000014	000001	132 KEENE RD.	1F RES	0.290	1	35,600	76,000	111,600
JONES, CHARLES D., II	000031	000026	000000	28 WEDGEWOOD DR.	1F RES	0.540	1	41,300	76,000	117,300
JONES, KAREN E.	000021	000046	000000	108 RICHMOND RD.	3F RES	1.300	2	46,500	164,200	210,700
JONES, PAUL W.	000019	000013	000000	381 BACK ASHUELOT RD.	1F RES	0.870	1	40,700	132,200	172,900
JORDAN, DAVID W.	000030	000022	000000	4 LAWRENCE ST.	1F RES	0.500	1	32,700	80,600	113,300
JOSLYN SR., CLINT A.	000009	000024	000005	99 RABBIT HOLLOW RD.	1F RES	13.100	1	39,702 cu	193,600	233,302
JOSLYN SR., CLINT A.	000009	000024	000007	RABBIT HOLLOW RD.	1F RES	5.400	1	284 cu	0	284
JOSLYN, SUSAN M.	000001	000025	000000	174 S. PARRISH RD.	1F RES	1.800	1	35,300	124,200	159,500
JOSLYN, TERRY	000030	000015	000000	146 KEENE RD.	2F RES	1.950	1	39,700	117,500	157,200
JOYCE, SALLY L. REV. TRUST	000030	000006	000000	96 KEENE RD.	1F RES	0.210	1	34,000	103,000	137,000
JP MORGAN CHASE BANK	000026	000082	000000	27 RICHMOND RD.	1F RES	0.520	1	32,700	106,600	139,300
JUNKINS, WILLIAM A.	000027	000003	000009	4 PINE COURT	1F RES	0.000	1	0	43,000	43,000
JUTRAS, ALEC	000034	000072	000000	27 TOWN BEACH RD.	1F RES	0.200	1	104,500	127,700	232,200
JUTRAS, ALEC J.	000012	000036	000030	35 KAPPER DR.	1F RES	0.000	1	0	54,100	54,100
JUTRAS, GEORGE W.	000031	000027	000000	24 WEDGEWOOD DR.	1F RES	0.570	1	45,900	97,400	143,300
JUTRAS, STEVE & GEORGE	000035	000010	000000	424 KEENE RD.	1F RES	1.200	1	34,600	38,800	73,400
KACIAK, MICHAEL	000008	000119	000017	FLCG	1F RES	0.000	1	0	6,600	6,600
KACZMARCZYK, DANIEL	000008	000119	000S12	FLCG	1F RES	0.000	1	0	11,500	11,500
KASAL, JAMES J.	000005	000007	000002	204 MANNING HILL RD.	1F RES	6.690	1	44,600	97,000	141,600
KATUSKA, EDWARD J.	000022	000028	000000	238 RICHMOND RD.	1F RES	0.530	1	38,300	126,600	164,900
KAZANOWSKI, ANDREW H.	000001	000051	000000	77 STADDLE HILL RD.	1F RES	12.000	1	33,023 cu	111,400	144,423
KEARNEY,STEVEN D.	000036	000002	000000	862 KEENE RD.	1F RES	0.420	1	32,600	47,600	80,200
KEENAN, LAURA L.	000028	000023	000000	15 OLD MILL COURT	1F RES	0.440	1	29,400	70,300	99,700
KEENEY MANUFACTURING CO.	000006	000050	000000	75 PLUMB PAK DR.	COM/IN	22.800	1	94,524 cu	5,405,200	5,499,724

Owner	Map	Lot	Sub	Location	Use	Acres	Cards	Land	Buildings	Total
KEENEY MANUFACTURING CO.	000022	000002	000001	PLUMB PAK DR.	1F RES	1.010	1	34,400	0	34,400
KEENEY MANUFACTURING CO.	000022	000002	000002	PLUMB PAK DR.	1F RES	5.890	1	56,700	0	56,700
KEENEY MANUFACTURING CO.	000022	000007	000000	PLUMB PAK DR.	1F RES	2.000	1	22,300	0	22,300
KELLER, PAUL, SR.	000008	000119	000100	FLCG	1F RES	0.000	1	0	7,700	7,700
KELLEY, BARBARA E.	000002	000048	000000	321 WARWICK RD.	1F RES	1.360	1	40,800	105,800	146,600
KELLEY, ROBERT	000008	000119	000060	FLCG	1F RES	0.000	1	0	4,400	4,400
KELLISH, JOYCE	000002	000014	000000	400 MANNING HILL RD.	1F RES	3.600	1	29,600	12,900	42,500
KELLOM, BARRY D.	000027	000003	000015	2 DOGWOOD HILL RD.	1F RES	0.000	1	0	30,900	30,900
KELLY SCOVILLE FARM, LLC	000008	000022	000003	OLD WESTPORT RD.	1F RES	16.830	1	4,886 cu	0	4,886
KELLY SCOVILLE FARM, LLC	000008	000072	000000	OLD WESTPORT RD.	1F RES	5.500	1	1,215 cu	0	1,215
KELLY SCOVILLE FARM, LLC	000008	000073	000000	OLD WESTPORT RD.	1F RES	15.000	1	4,149 cu	0	4,149
KELLY SCOVILLE FARM, LLC	000008	000073	000001	OFF OLD WESTPORT RD	1F RES	6.000	1	2,063 cu	0	2,063
KELLY SCOVILLE FARM, LLC	000008	000092	000000	OLD SPOFFORD RD.	1F RES	134.940	1	10,559 cu	0	10,559
KELLY SCOVILLE FARM, LLC	000008	000098	000000	OLD WESTPORT RD.	1F RES	22.920	1	3,553 cu	0	3,553
KELLY SCOVILLE FARM, LLC	000008	000103	000000	OLD WESTPORT RD.	1F RES	5.900	1	1,055 cu	0	1,055
KELLY SCOVILLE FARM, LLC	000008	000104	000000	OFF OLD SPOFFORD RD.	1F RES	7.200	1	1,288 cu	0	1,288
KELLY SCOVILLE FARM, LLC	000008	000105	000000	OFF OLD SPOFFORD RD.	1F RES	15.200	1	756 cu	0	756
KELLY SCOVILLE FARM, LLC	000008	000106	000001	OLD WESTPORT RD.	1F RES	0.400	1	57 cu	0	57
KELLY SCOVILLE FARM, LLC	000008	000116	000000	KEENE RD.	1F RES	70.500	1	53,835 cu	0	53,835
KELLY SCOVILLE FARM, LLC	000012	000001	000000	OLD SPOFFORD RD.	1F RES	197.890	1	28,329 cu	0	28,329
KELLY SCOVILLE FARM, LLC	000012	000009	000000	OLD WESTPORT RD.	1F RES	82.520	1	12,308 cu	0	12,308
KELLY SCOVILLE FARM, LLC	000012	000010	000000	OLD WESTPORT RD.	1F RES	16.700	1	3,861 cu	0	3,861
KELLY SCOVILLE FARM, LLC	000012	000021	000000	428 OLD WESTPORT RD.	1F RES	44.130	2	53,893 cu	265,600	319,493
KELLY SCOVILLE FARM, LLC	000012	000022	000000	OLD WESTPORT RD.	1F RES	40.670	1	10,959 cu	0	10,959
KELLY SCOVILLE FARM, LLC	000015	000005	000010	OLD WESTPORT RD.	UNMNG	22.830	1	448 cu	0	448
KELLY, BRENDA L.	000012	000021	000001	500 OLD WESTPORT RD.	1F RES	2.120	1	43,500	131,500	175,000
KELLY, MAY (TRUST)/ N. HARM	000005	000088	000000	HINSDALE RD.	UNMNG	35.200	1	6,299 cu	0	6,299
KELLY, MAY (TRUST)/ N. HARM	000008	000003	000000	OFF HINSDALE RD.	1F RES	5.000	1	716 cu	0	716
KELLY, MAY (TRUST)/ N. HARM	000011	000018	000000	OLD SPOFFORD RD.	1F RES	224.000	1	19,215 cu	0	19,215
KELLY, MAY (TRUST)/ N. HARM	000012	000007	000000	750 OLD WESTPORT RD.	1F RES	101.190	2	81,530 cu	111,500	193,030
KELLY, MAY (TRUST)/ N. HARM	000012	000008	000000	OLD WESTPORT RD.	1F RES	37.240	1	31,636 cu	0	31,636
KELLY, MAY (TRUST)/ N. HARM	000012	000010	000001	651 OLD WESTPORT RD.	1F RES	0.340	1	27,700	58,900	86,600
KELLY, MAY (TRUST)/ N. HARM	000012	000011	000000	FOSGATE RD.	1F RES	8.300	1	25,883 cu	0	25,883
KELLY, MAY (TRUST)/ N. HARM	000012	000016	000000	OLD WESTPORT RD.	1F RES	15.200	1	2,342 cu	0	2,342
KELLY, THOMAS V.	000012	000009	000001	877 OLD WESTPORT RD.	1F RES	3.060	1	42,700	90,300	133,000
KELTON, RICHARD M.	000021	000019	000000	16 LOVELY LANE	1F RES	0.300	1	41,800	86,000	127,800
KEMP, WESTON D.	000011	000004	000000	OLD CHESTERFIELD RD.	1F RES	7.900	1	2,500	0	2,500
KEMPTON, BERTIE/KATHLEEN	000009	000019	000000	26 NARAMORE RD.	1F RES	1.500	1	34,900	29,900	64,800
KENDALL, ROBERT S.	000006	000027	000000	20 ACORN DR.	1F RES	4.310	1	42,100	171,900	214,000
KENISON JR., RADCLIFF	000014	000009	000000	OLD SPOFFORD RD.	1F RES	5.200	1	164 cu	0	164
KENISON JR., RADCLIFF	000014	000010	000001	OLD SPOFFORD RD.	UNMNG	5.010	1	519 cu	0	519
KENISON JR., RADCLIFF	000014	000011	000000	OLD SPOFFORD RD.	1F RES	58.000	1	1,582 cu	0	1,582
KENNEDY, DANIEL H.	000002	000033	000000	TIPPING ROCK RD.	1F RES	30.000	1	829 cu	0	829
KENNEY, G. FAY	000001	000020	000059	6 HARBOURT DR.	1F RES	0.000	1	0	34,300	34,300
KENT, KATHRYN M.	000012	000036	000007	24 KAPPER DR.	1F RES	0.000	1	0	23,400	23,400
KENYON, ELIZABETH R.	000015	000042	000000	47 OAK CIRCLE	1F RES	0.870	1	33,400	106,000	139,400
KERN, RICHARD H.	000024	000005	000000	9 OLD MT. TURNPIKE RD.	1F RES	0.750	1	30,800	28,100	58,900
KIDWELL, CLAUDE F.	000002	000030	000000	10 TIPPING ROCK RD.	1F RES	76.800	1	25,840 cu	0	25,840
KIERAS, JOHN G.	000034	000036	000000	436 FOREST LAKE RD.	1F RES	0.240	1	47,000	35,300	82,300
KILANSKI, GENE M.	000005	000114	000000	100 WARWICK RD.	1F RES	4.500	2	48,000	88,100	136,100
KILANSKI, GENE M.	000028	000066	000000	60 MECHANIC ST.	1F RES	0.490	1	22,900	77,800	100,700
KILANSKI, TODD P.	000028	000025	000000	90 KEENE RD.	1F RES	0.390	1	39,500	114,800	154,300
KIMBERLEY, MARK	000008	000119	000088	FLCG	1F RES	0.000	1	0	5,800	5,800
KINGSLEY, PATRICIA A.	000001	000020	000056	12 HARBOURT DR.	1F RES	0.000	1	0	28,000	28,000
KINGSMAN, MARC D.	000026	000005	000000	37 PARKER ST.	1F RES	0.870	1	44,700	168,000	212,700
KINSMAN, CHRISTOPHER	000012	000036	000026	45 KAPPER DR.	1F RES	0.000	1	0	39,900	39,900
KLAUS, WILLIAM A.	000025	000010	000001	10 DUSO RD.	1F RES	1.000	1	40,900	38,100	79,000
KNIGHT, PATRICIA M.	000001	000020	000031	3 CONNOR COURT	1F RES	0.000	1	0	17,800	17,800
KNOLL, BILLIE JO	000005	000064	000000	248 BACK ASHUELOT RD.	1F RES	2.240	1	41,000	125,800	166,800
KNORR, BORIS V.	000012	000036	000009	28 KAPPER DR.	1F RES	0.000	1	0	19,800	19,800

Owner	Map	Lot	Sub	Location	Use	Acres	Cards	Land	Buildings	Total
KNOX, TIMOTHY	000007	000009	000000	OLD HINSDALE RD.	1F RES	68.900	1	2,021 cu	0	2,021
KOBELSKI, WALTER H.	000012	000036	000045	61 KAPPER DR.	1F RES	0.000	1	0	84,700	84,700
KOCHMAN, DAVID M.	000005	000063	000001	265 BACK ASHUELOT RD.	1F RES	3.330	1	40,100	0	40,100
KOCINSKI, JOHN	000008	000119	000015	FLCG	1F RES	0.000	1	0	11,000	11,000
KOEHLER, DAVID	000005	000015	000000	120 MANNING HILL RD.	1F RES	31.800	1	35,478 cu	228,500	263,978
KOERBER, JASON T.	000028	000093	000000	43 MICHIGAN ST.	1F RES	0.860	1	31,400	104,600	136,000
KOLASIENSKI, DANIEL J.	000005	000097	000004	16 ASHTEN RUE	1F RES	10.400	1	53,800	161,100	214,900
KONCITIK, JESSE L.	000015	000005	000001	19 VERRY BROOK RD.	1F RES	3.170	1	39,100	119,400	158,500
KONIG, MARKUS	000035	000012	000000	515 FOREST LAKE RD.	1F RES	4.090	1	46,400	112,900	159,300
KOPCZYNSKI, CECELIA	000030	000001	000000	77 HOWARD ST.	1F RES	1.010	1	38,200	100,900	139,100
KOPCZYNSKI, CECELIA	000030	000001	000001	81 HOWARD ST.	1F RES	0.460	1	37,500	42,400	79,900
KOTZMANN, KARL S.	000008	000108	000001	OFF MECHANIC ST.	1F RES	2.800	1	4,200	0	4,200
KOTZMANN, KARL S.	000008	000108	000002	OFF MECHANIC ST.	1F RES	1.000	1	1,500	0	1,500
KOTZMANN, KARL S.	000030	000038	000000	75 MECHANIC ST.	2F RES	0.900	1	31,600	101,200	132,800
KOULALIS, SUZANNE	000015	000044	000000	29 OAK CIRCLE	1F RES	1.080	1	30,200	102,600	132,800
KOY, TOUCH	000012	000036	000034	25 KAPPER DR.	1F RES	0.000	1	0	87,000	87,000
KOZASH, JOSEPH	000008	000119	000009	FLCG	1F RES	0.000	1	0	8,100	8,100
KOZMA, JOSEPH	000006	000028	004-12	30 ACORN DR.	1F RES	2.500	1	44,100	119,900	164,000
KRISTOLAITIS SR., ARNOLD F.	000005	000092	000000	28 WOODARD AVE.	1F RES	1.000	1	42,300	113,300	155,600
KRISTOLAITIS, JASON	000005	000047	000004	30 BURT HILL RD.	1F RES	1.270	1	32,500	81,300	113,800
KRSTYEN, TERRIE	000008	000119	000050	FLCG	1F RES	0.000	1	0	10,200	10,200
KULA, SHERYL ANN	000028	000063	000000	32 MECHANIC ST.	1F RES	0.490	1	32,700	102,300	135,000
KULAS, ALEXANDER F.	000001	000002	000000	MINE RD.	1F RES	0.500	1	6,400	0	6,400
KULAS, ALEXANDER F.	000001	000058	000000	371 BURT HILL RD.	1F RES	13.940	1	39,059 cu	70,600	109,659
KULAS, ALEXANDER F.	000002	000001	000000	BURT HILL RD.	1F RES	132.000	1	14,315 cu	0	14,315
KULAS, ALEXANDER F.	000004	000052	000000	BURT HILL RD.	1F RES	46.000	1	3,023 cu	0	3,023
KULAS,ALEXANDER F.	000001	000001	000000	OFF MINE RD.	1F RES	7.300	1	6,300	0	6,300
KULIC, JACQUELINE A.	000026	000038	000000	30 ASHUELOT ST.	1F RES	0.630	1	39,800	86,700	126,500
KULICK INC.	000020	000025	000002	30 WARWICK RD.	COM/IN	16.600	2	96,700	1,963,700	2,060,400
KULICKS/SUNOCO & CAR WASH	000020	000025	00002A	22 WARWICK RD.	COM/IN	0.000	2	0	277,900	277,900
KUM, KEHONG K.	000025	000002	000000	111 ASHUELOT ST.	1F RES	1.860	1	41,600	95,500	137,100
KUPIEC, ROBERT J.	000015	000045	000002	62 OAK CIRCLE	1F RES	1.040	1	32,500	115,500	148,000
KURRA, HEATH A.	000001	000028	000002	141 STADDLE HILL RD.	1F RES	5.000	1	35,600	158,000	193,600
LABLANC, LEONARD J.	000032	000013	000017	8 TAMARACK CIRCLE	1F RES	0.000	1	0	32,400	32,400
LABRECQUE, KRISTIN L.	000001	000021	000001	8 GOSSELIN RD.	1F RES	1.000	1	36,100	111,800	147,900
LACOURSE, GEORGE L.	000021	000015	000000	32 BILO AVE.	1F RES	0.340	1	43,900	90,900	134,800
LACROIX, MARK E.	000008	000053	0001-6	182 OLD CHESTERFIELD RD.	1F RES	2.060	1	35,600	205,200	240,800
LADABOUCHE, CRAIG F.	000014	000007	000000	805 OLD SPOFFORD RD.	1F RES	2.600	1	34,600	88,700	123,300
LADABOUCHE, CRAIG F.	000014	000007	000001	OLD SPOFFORD RD.	1F RES	1.000	1	24,600	0	24,600
LADD, ALAN M.	000021	000027	000000	12 TOOFS DR.	1F RES	0.230	1	36,100	74,800	110,900
LADOUCEUR, FRANCIS & MARGARET	000008	000119	000101	101 FOREST LAKE CAMPGRD.	1F RES	0.000	1	0	8,900	8,900
LADZINSKI, JOEL I.	000005	000129	000000	WARWICK RD.	1F RES	17.000	1	808 cu	0	808
LADZINSKI, JOEL I.	000005	000130	000000	219 WARWICK RD.	1F RES	10.000	1	35,276 cu	135,100	170,376
LAFLAMME, ANTHONY	000006	000028	0004-4	55 ACORN DR.	1F RES	2.540	1	42,100	104,700	146,800
LAFLECHE, DONALD	000008	000119	000C11	FLCG	1F RES	0.000	1	0	9,400	9,400
LAFORD, JOHN	000037	000004	000004	13 ROBERTS LANE	1F RES	1.330	1	42,300	129,200	171,500
LAKEVILLE SHORE, INC.	000003	000027	000000	WINCH/RICH TOWN LINE	1F RES	3.400	1	3,600	0	3,600
LAKEVILLE SHORE, INC.	000004	000058	000000	BURT HILL RD.	1F RES	17.000	1	2,363 cu	0	2,363
LAMBERT, GARY	000008	000119	000090	FLCG	1F RES	0.000	1	0	12,600	12,600
LAMBERT, STEPHEN	000016	000005	000000	214 ASHUELOT MAIN ST.	1F RES	0.080	1	5,100	81,800	86,900
LAMBERT, TINA M.	000009	000023	000002	90 RABBIT HOLLOW RD.	1F RES	2.000	1	34,000	100,000	134,000
LANCEY JR., ALVIN R.	000030	000005	000000	92 KEENE RD.	1F RES	0.450	1	39,600	161,600	201,200
LANCEY, MICHAEL W.	000006	000046	000001	28 PUDDING HILL RD.	1F RES	2.250	1	30,300	1,200	31,500
LANCEY, MICHAEL W.	000006	000046	00001A	20 PUDDING HILL RD.	2F RES	1.300	1	38,500	129,100	167,600
LANCEY, MICHAEL W.	000008	000011	000000	116 WOODARD AVE.	1F RES	0.450	1	31,200	86,000	117,200
LANCEY, MICHAEL W.	000021	000040	000000	97 RICHMOND RD.	1F RES	0.280	1	35,300	24,300	59,600
LANCEY, MICHAEL W.	000021	000042	000000	89 RICHMOND RD.	1F RES	0.690	1	38,500	82,400	120,900
LANCEY, MICHAEL W.	000027	000011	000000	ELM ST.	1F RES	3.600	1	24,600	0	24,600
LANCEY, MICHAEL W.	000027	000025	000001	21&23 WILLOW COURT	2F RES	1.800	1	26,900	114,600	141,500
LANDRY TRUST	000009	000011	000024	15 LAKE SHORE DR.	1F RES	1.000	1	48,900	176,700	225,600

Owner	Map	Lot	Sub	Location	Use	Acres	Cards	Land	Buildings	Total
LANDRY, PAUL J.	000026	000013	000000	6 DURKEE ST.	1F RES	0.130	1	28,800	94,200	123,000
LANGER, MICHAEL P & SUZANNE K	000033	000014	000000	33 HEADLANDS RD.	1F RES	0.130	1	89,100	59,800	148,900
LANGER, MICHAEL P.	000033	000054	000000	36 HEADLANDS RD.	1F RES	0.100	1	17,200	1,800	19,000
LANGER, RICHARD C.	000034	000041	000000	13 FOREST AVE.	1F RES	0.200	1	93,600	42,900	136,500
LANGLEY, JUDITH E., TRUSTEE	000001	000055	000004	539 BURT HILL RD.	1F RES	2.410	1	41,700	139,200	180,900
LANGTRY, CHRISTOPHER	000008	000119	000025	25 FOREST LAKE CAMPGRD.	1F RES	0.000	1	0	5,000	5,000
LAPERRIERE, MONIQUE	000003	000015	000001	351 SCOTLAND RD.	1F RES	2.000	1	33,800	83,100	116,900
LAPID, JEFFREY S.	000005	000032	000000	89 BACK ASHUELOT RD.	1F RES	17.000	1	69,581 cu	265,800	335,381
LAPLANTE, BARBARA	000017	000025	000000	10 FIDDLE HILL RD.	1F RES	0.260	1	32,300	75,000	107,300
LAPLANTE, FRANK D.	000017	000028	000000	ASHUELOT MAIN ST.	1F RES	0.050	1	1,300	0	1,300
LAPLANTE, RALPH J.	000015	000043	000000	39 OAK CIRCLE	1F RES	0.800	1	28,000	27,300	55,300
LAPOINT JR., RICHARD S.	000029	000015	000001	21 OLD WESTPORT RD.	1F RES	0.340	1	29,400	90,400	119,800
LAPOINT SR., RICHARD S.	000017	000015	000000	4 ELDERBERRY LANE	1F RES	0.770	1	30,900	121,300	152,200
LAPOINT SR., RICHARD S.	000029	000015	000000	OLD WESTPORT RD.	1F RES	12.660	1	534 cu	0	534
LAPOINT, BETH	000027	000003	000027	18 REDWOOD DR.	1F RES	0.000	1	0	16,900	16,900
LAPOINT, SUSAN G.	000008	000077	000000	78 OLD SPOFFORD RD.	1F RES	1.100	1	34,400	67,900	102,300
LAPOINT, WILLIAM A.	000011	000016	000000	586 OLD SPOFFORD RD.	1F RES	5.440	1	118,200	126,900	245,100
LAPOINTE, BRIAN	000008	000119	000073	FLCG	1F RES	0.000	1	0	6,500	6,500
LAPOINTE, R. CRAIG	000009	000038	000000	163 RABBIT HOLLOW RD.	1F RES	11.100	1	40,812 cu	26,400	67,212
LARABA SR., DANA J.	000011	000001	000002	11 SMITH CT	1F RES	1.000	1	30,900	11,600	42,500
LARABA SR., DANA J.	000011	000002	000002	49 FULLAM POND RD.	1F RES	7.340	1	52,300	47,300	99,600
LARABA, CHERYL	000011	000001	000000	15 SMITH CT	1F RES	2.300	1	30,100	39,100	69,200
LARIVIERE, PHILIP J.	000028	000038	000000	45 KEENE RD.	1F RES	0.230	1	26,900	85,500	112,400
LARIVIERE, PHILIP J.	000028	000059	000000	16 MECHANIC ST.	1F RES	0.230	1	27,500	56,300	83,800
LARIVIERE, PHILIP J.	000030	000008	000000	108 KEENE RD.	2F RES	0.080	1	21,300	62,400	83,700
LATRICIA VANPATTEN	000004	000049	000000	OFF BURT HILL RD.	1F RES	18.500	1	15,300	0	15,300
LAURIE, RICHARD H.	000007	000033	000000	51 FENTON HILL RD.	1F RES	8.900	1	49,400	0	49,400
LAURIE, RICHARD H.	000019	000039	000000	8 FENTON HILL RD.	1F RES	0.160	1	19,600	47,100	66,700
LAVOIE, MICHAEL PAUL	000034	000064	000000	45 TOWN BEACH RD.	1F RES	0.170	1	109,100	51,200	160,300
LAWRENCE, BRADLEY A.	000027	000003	000029	3 BIRCH CIRCLE	1F RES		1	0	9,100	9,100
LAWRENCE, BRUCE A.	000012	000040	000002	770 KEENE RD.	1F RES	2.430	1	38,200	122,400	160,600
LAWRENCE, CHARLES W.	000006	000043	000000	351 RICHMOND RD.	1F RES	2.110	1	39,600	106,900	146,500
LAWRENCE, DAVID	000021	000028	000000	16 TOOFS DR.	1F RES	0.230	1	36,100	99,900	136,000
LAWRENCE, ERIC J.	000015	000023	000005	184 VERRY BROOK RD.	1F RES	11.940	1	41,460 cu	207,400	248,860
LAWRENCE, JAMES A.	000008	000100	000003	270 OLD WESTPORT RD.	1F RES	2.330	1	44,000	184,100	228,100
LAWRENCE, JAMES A.	000014	000006	000000	814 OLD SPOFFORD RD.	1F RES	5.000	1	21,200	0	21,200
LAWRENCE, JAMES A.	000026	000028	000000	144 MAIN ST.	COM/IN	0.030	1	22,300	68,800	91,100
LAWRENCE, JEFFREY A.	000015	000023	000002	130 VERRY BROOK RD.	1F RES	6.430	1	49,300	251,300	300,600
LAWRENCE, LEONARD W.	000006	000022	000000	32 FAIRGROUND RD.	1F RES	1.900	1	31,800	82,500	114,300
LAWRENCE, LEONARD W.	000006	000023	000000	OFF RICHMOND RD.	COM/IN	40.200	1	186,093 cu	0	186,093
LAWRENCE, LEONARD W.	000022	000011	000000	200 RICHMOND RD.	1F RES	2.900	1	39,900	136,400	176,300
LAWRENCE, MICHAEL J.	000015	000023	000006	99 WATSON RD.	1F RES	12.060	1	38,350 cu	177,700	216,050
LAWRENCE, PAMELA	000006	000031	000000	OLD MT. TURNPIKE RD.	1F RES	95.500	1	3,868 cu	0	3,868
LAWRENCE, RAYMOND C.	000015	000023	000000	22 OLD SWANZEY RD.	1F RES	62.000	2	95,496 cu	214,000	309,496
LAWRENCE, RAYMOND C.	000015	000023	000003	VERRY BROOK RD.	1F RES	66.000	1	11,811 cu	0	11,811
LAWRENCE, RAYMOND C.	000015	000023	000004	WATSON RD.	1F RES	26.930	1	4,819 cu	0	4,819
LAWRENCE, RAYMOND C.	000015	000023	0004-1	69 WATSON RD.	1F RES	3.190	1	571 cu	0	571
LAWRENCE, RAYMOND C.	000015	000023	0004-2	63 WATSON RD.	1F RES	2.090	1	374 cu	0	374
LAWRENCE, RAYMOND C.	000015	000024	000000	OLD WESTPORT RD.	FARM L	4.400	1	1,512 cu	0	1,512
LAWRENCE, RAYMOND C.	000015	000049	000000	COOMBS BRIDGE RD.	FARM L	8.500	1	2,921 cu	0	2,921
LAWRENCE, RAYMOND C.	000015	000050	000000	KEENE RD.	FARM L	25.000	1	7,065 cu	0	7,065
LB CUSTOM HOMES, LLC	000023	000003	000000	19 SCOTLAND RD.	1F RES	0.490	1	25,500	0	25,500
LEAL, ENRICO	000005	000051	000002	194 BURT HILL RD.	1F RES	1.840	1	38,600	9,300	47,900
LEAVITT, DOUGLAS R.	000005	000040	000000	136 BACK ASHUELOT RD.	1F RES	0.350	1	32,600	151,000	183,600
LEAVITT, STEPHEN R.	000008	000017	000000	37 CLARK RD.	1F RES	0.500	1	25,600	70,400	96,000
LEAVITT, TERESA L.	000037	000004	000002	4 ROBERTS LANE	1F RES	1.000	1	41,800	106,700	148,500
LEBLANC, JUDITH	000026	000063	000000	34 PARKER ST.	1F RES	0.330	1	41,300	195,400	236,700
LECLAIR, DEBORAH	000008	000119	000075	FLCG	1F RES	0.000	1	0	13,900	13,900
LECLAIR, ROBERT C	000001	000020	000042	3 EARL AVE.	1F RES	0.000	1	0	36,100	36,100
LECLAIR, RODNEY W.	000015	000054	000001	967 KEENE RD.	1F RES	11.010	1	39,200	146,400	185,600

Owner	Map	Lot	Sub	Location	Use	Acres	Cards	Land	Buildings	Total
LECLAIRE, JANET	000022	000022	000000	40 GOAMKO DR.	1F RES	0.420	1	24,900	96,700	121,600
LEE JR., RICHARD E.	000006	000046	000002	44 PUDDING HILL RD.	1F RES	5.600	1	38,200	90,800	129,000
LEE, GARY M.	000008	000091	000001	224 OLD SPOFFORD RD.	1F RES	12.000	1	47,868 cu	107,000	154,868
LEE, SANDER H.	000005	000067	000000	303 ASHUELOT ST.	1F RES	5.200	1	45,700	111,200	156,900
LEGERE, JOSEPH	000006	000008	0003-1	12 JONES RD.	1F RES	1.050	1	30,800	26,800	57,600
LEGRANDE, RALPH F.	000004	000057	000000	277 BURT HILL RD.	1F RES	9.800	1	39,861 cu	172,300	212,161
LEHANE, ROBIN E.	000033	000041	000000	343 FOREST LAKE RD.	1F RES	1.020	1	41,800	75,400	117,200
LEIGH, ARTHUR D.	000002	000037	000000	TIPPING ROCK RD.	1F RES	45.000	1	1,823 cu	0	1,823
LEIGH, ARTHUR D.	000002	000037	000001	TIPPING ROCK RD.	1F RES	15.000	1	473 cu	0	473
LEIGH, ARTHUR D.	000002	000038	000000	OFF CURTIS RD.	1F RES	97.000	1	4,254 cu	0	4,254
LEIGHTON, MELISSA LUTZ	000008	000119	000S10	FLCG	1F RES	0.000	1	0	6,400	6,400
LEPINSKI, WALTER	000005	000026	000000	OFF ORE MT. LANE	1F RES	26.000	1	983 cu	0	983
LEPINSKI, WALTER	000005	000087	000000	175 ASHUELOT ST.	1F RES	6.000	1	44,900	61,200	106,100
LEPORE, JANICE	000008	000119	000029	29 FOREST LAKE CAMPGRD.	1F RES	0.000	1	0	5,800	5,800
LEPRI, JESSICA	000033	000045	000002	336 FOREST LAKE RD.	1F RES	1.560	1	42,600	143,900	186,500
LESSOR, JAMES	000008	000119	00026A	26A FOREST LAKE CAMPGRD.	1F RES	0.000	1	0	6,000	6,000
LEUSTEK, GLORIA D.	000005	000063	000000	245 BACK ASHUELOT RD.	2F RES	2.110	1	37,700	116,300	154,000
LEVAY, BRADLEY J.	000008	000119	000039	39 FOREST LAKE CAMPGRD.	1F RES	0.000	1	0	5,700	5,700
LEVEILLE, MARK A.	000008	000106	000000	160 OLD WESTPORT RD.	1F RES	8.400	1	52,400	169,000	221,400
LEVINE, SHELDON	000009	000049	000000	WINCH/RICH TOWN LINE	1F RES	0.500	1	200	0	200
LEVISEE, JENNIFER A.	000037	000013	000000	45 WESTPORT VILLAGE RD.	1F RES	1.400	1	42,500	92,800	135,300
LINDSTROM ASSOCIATES	000012	000017	000000	587 OLD WESTPORT RD.	1F RES	9.000	1	43,295 cu	189,200	232,495
LINDSTROM ASSOCIATES	000012	000018	000000	OLD WESTPORT RD.	1F RES	44.500	1	2,653 cu	0	2,653
LINDSTROM ASSOCIATES	000012	000019	000000	OLD WESTPORT RD.	1F RES	24.500	1	1,065 cu	0	1,065
LINNENBRINGER, FRANK E.	000008	000027	000001	174 CLARK RD.	1F RES	16.400	1	62,056 cu	234,700	296,756
LITTKY, DENNIS S.	000003	000038	000001	24 FRAZER COURT	1F RES	6.600	1	22,500	24,500	47,000
LOBDELL, WILLIAM	000033	000010	000000	47 HEADLANDS RD.	1F RES	0.650	1	179,200	35,100	214,300
LOBDELL, WILLIAM	000033	000011	000000	HEADLANDS RD.	1F RES	0.050	1	6,100	0	6,100
LOBDELL, WILLIAM	000033	000055	000000	HEADLANDS RD.	1F RES	0.720	1	31,300	2,100	33,400
LOGAN, DEBRA	000008	000119	000C12	FLCG	1F RES	0.000	1	0	7,700	7,700
LONGWAY, MAURA A.	000027	000003	000025	6 CEDAR LANE	1F RES	0.000	1	0	18,700	18,700
LORANDEAU SR., ALAN J.	000012	000036	000003	33 KAPPER DR.	1F RES	1.020	1	39,900	147,800	187,700
LORANDEAU, SANIA	000020	000004	000000	27 SNOW RD.	1F RES	1.000	1	34,600	44,600	79,200
LOUIS, TAMMY E.	000009	000021	000000	NARAMORE RD.	1F RES	12.000	1	263 cu	0	263
LUCIUS P. CUTTING TRUST	000002	000061	000000	OFF WARWICK RD.	1F RES	224.700	1	8,494 cu	0	8,494
LUMPKIN, RICKEY JOSEPH	000009	000011	000026	39 LAKE SHORE DR.	1F RES	1.000	1	49,400	246,400	295,800
LYMAN, DOUGLAS A.	000027	000003	000007	6 REDWOOD DR.	1F RES	0.000	1	0	19,300	19,300
LYNCH, WAYNE	000008	000119	000084	FLCG	1F RES	0.000	1	0	0	0
LYNOTT, MARGARET E.	000037	000017	000000	999 KEENE RD.	COM/IN	0.670	1	62,600	93,900	156,500
M & R PROPERTIES, LLC	000034	000050	000000	470 FOREST LAKE RD.	1F RES	0.160	1	149,000	127,400	276,400
M&M CONSULTING & CONTRACTING	000007	000052	000001	116 LOST RD.	COM/IN	19.000	1	39,700	68,200	107,900
M&M CONSULTING & CONTRACTING	000007	000067	000000	420 ASHUELOT MAIN ST.	COM/IN	20.000	1	78,000	0	78,000
MACBETH, MELVIN	000003	000004	000003	576 WARWICK RD.	1F RES	2.250	1	49,900	102,100	152,000
MACDONALD, EDMUND W.	000008	000082	000000	OFF OLD SPOFFORD RD.	1F RES	58.000	1	12,298 cu	0	12,298
MACDONALD, EUGENE	000008	000119	000062	FLCG	1F RES	0.000	1	0	0	0
MACDONALD, RICHARD J.	000031	000005	000002	254 KEENE RD.	4F RES	0.370	1	55,300	263,900	319,200
MACEK, COLLEEN E.	000026	000108	000000	38 RICHMOND RD.	1F RES	0.380	2	36,200	42,700	78,900
MACEK, COLLEEN E.	000026	000112	000000	66 RICHMOND RD.	3F RES	0.400	1	36,200	185,300	221,500
MACGILLIVARY, BARBARA J.	000020	000015	000000	18 MANNING HILL RD.	2F RES	0.640	1	53,200	152,600	205,800
MACGREGOR, RETA	000002	000031	000000	TIPPING ROCK RD.	1F RES	5.000	1	5,300	0	5,300
MACKAY, NEIL M.	000005	000019	000001	74 MANNING HILL RD.	1F RES	1.000	1	39,700	63,600	103,300
MACKAY, NEIL M.	000021	000020	000000	19 LOVELY LANE	1F RES	0.340	1	39,700	140,100	179,800
MACKEY, STEVEN E.	000002	000018	000000	370 MANNING HILL RD.	1F RES	34.100	1	56,085 cu	112,000	168,085
MACQUARRIE, THOMAS A.	000005	000010	000000	158 MANNING HILL RD.	1F RES	4.000	1	34,000	69,300	103,300
MACQUESTON, MICHAEL R.	000005	000097	000007	3 ASHTEN RUE	1F RES	0.500	1	35,200	71,800	107,000
MAGEE ESTATE, HENRY W.	000026	000041	000000	21 ASHUELOT ST.	2F RES	0.380	1	34,700	101,200	135,900
MAGEE, PATRICK F.	000022	000013	000000	214 RICHMOND RD.	1F RES	1.200	1	43,000	74,800	117,800
MAGGIO, ANTHONY	000001	000049	000000	129 STADDLE HILL RD.	1F RES	5.170	1	44,600	171,900	216,500
MAGGIO, ANTHONY	000001	000049	000002	STADDLE HILL RD.	1F RES	1.930	1	28,600	0	28,600
MAGGIO, MARK A.	000001	000049	000001	STADDLE HILL RD.	1F RES	4.850	1	31,600	0	31,600

Owner	Map	Lot	Sub	Location	Use	Acres	Cards	Land	Buildings	Total
MAGLIN, ROBERT E.	000034	000026	000000	26 FOREST LAKE CIRCLE	1F RES	0.100	1	32,600	34,100	66,700
MAGLIN, ROBERT E.	000034	000027	000000	FOREST LAKE CIRCLE	1F RES	0.100	1	33,300	2,100	35,400
MAGNI, ERIC	000001	000039	000000	69 BOLTON RD.	1F RES	24.000	1	40,793 cu	82,500	123,293
MAGRONE, ROBERT	000008	000119	0000C2	FLCG	1F RES	0.000	1	0	10,700	10,700
MAGUIRE, JOHN F. III	000001	000073	000000	20 SEMINARY RD.	1F RES	3.100	1	36,700	146,600	183,300
MAGUIRE, JOHN F. III	000001	000074	000000	SEMINARY RD.	1F RES	64.900	1	3,070 cu	0	3,070
MAINZER, BARBARANN	000001	000034	000001	281 S. PARRISH RD.	1F RES	1.130	1	42,000	86,700	128,700
MAKI, EDWARD C.	000015	000028	000003	913 OLD WESTPORT RD.	1F RES	1.500	1	34,600	47,200	81,800
MALINOWSKI, JOSEPH	000008	000119	0000S7	FLCG	1F RES	0.000	1	0	10,600	10,600
MANNING, KATHRYN M.	000006	000025	000000	256 RICHMOND RD.	1F RES	8.700	1	40,300	16,900	57,200
MANTEL, BRUCE E.	000025	000015	000000	64 ASHUELOT ST.	1F RES	0.390	1	34,400	87,300	121,700
MANWARING, WALTER H.	000033	000004	000000	79 HEADLANDS RD.	1F RES	0.700	1	110,100	37,800	147,900
MARCH,ALMA	000012	000036	000050	10 KAPPER DR.	1F RES	0.000	1	0	87,000	87,000
MARCHACOS, MICHAEL	000008	000119	000H15	FLCG	1F RES	0.000	1	0	8,100	8,100
MARCHANT, ANNE MARIE E.	000034	000042	000000	448 FOREST LAKE RD.	1F RES	0.540	1	55,900	55,700	111,600
MARCHANT, ANNE MARIE E.	000034	000045	000000	FOREST LAKE RD.	1F RES	0.280	1	34,100	0	34,100
MARIGLIANO, JOHN R.	000006	000009	000001	259 RICHMOND RD.	1F RES	1.000	1	30,900	79,000	109,900
MAROIS, PAUL A.	000012	000006	000000	30 JANTTI RD.	1F RES	0.750	1	14,800	16,100	30,900
MARONI III, F. WILLIAM	000022	000007	000003	16 MAXWELL CT.	1F RES	0.740	1	34,000	50,500	84,500
MARONI, BRIANNA E.	000033	000045	000000	14 HEADLANDS RD.	1F RES	4.730	1	47,100	80,300	127,400
MARSH JR., JACK D.	000003	000014	000000	334 SCOTLAND RD.	1F RES	1.900	1	31,900	95,600	127,500
MARSH SR., JACK	000032	000012	000002	269 KEENE RD.	1F RES	4.540	1	47,500	65,700	113,200
MARSH, CHARLES	000008	000119	000074	74 FOREST LAKE CAMPGRD.	1F RES	0.000	1	0	5,800	5,800
MARSH, JACK D. JR	000026	000015	000000	91 MAIN ST.	COM/IN	1.180	1	40,700	127,700	168,400
MARSH, KEVIN J.	000023	000005	000001	305 RICHMOND RD.	4F RES	1.000	1	45,100	199,000	244,100
MARSHALL, JASON M.	000016	000010	000001	219 ASHUELOT MAIN ST.	1F RES	0.140	1	25,700	88,900	114,600
MARTIN, DAVID R.	000001	000020	000058	8 HARBOURT DR.	1F RES	0.000	1	0	30,300	30,300
MARTIN, JUDITH A.	000012	000036	000046	63 KAPPER DR.	1F RES	0.000	1	0	79,900	79,900
MARTIN, RICHARD	000008	000119	0000S5	FLCG	1F RES	0.000	1	0	6,900	6,900
MARTIN, ROBERT M.	000017	000006	000000	166 ASHUELOT MAIN ST.	1F RES	0.360	1	34,200	103,600	137,800
MARTINEZ, JULIO O.	000005	000097	000006	7 ASHTEN RUE	1F RES	0.500	1	37,000	84,800	121,800
MARX, RICHARD M.	000005	000037	000000	112 BACK ASHUELOT RD.	1F RES	2.500	1	36,200	85,000	121,200
MASON, RONALD K.	000001	000020	000044	7 EARL AVE.	1F RES	0.000	1	0	28,300	28,300
MASSARO III, JOSEPH A.	000003	000008	000000	SCOTLAND RD.	1F RES	39.000	1	7,159 cu	0	7,159
MASTEN, MATTHEW	000008	000119	000007	FLCG	1F RES	0.000	1	0	6,300	6,300
MATHEWS, ELIZABETH A.	000005	000122	000000	178 WARWICK RD.	1F RES	14.000	1	43,586 cu	113,400	156,986
MATHEY, MELINDA	000028	000052	000000	44 MICHIGAN ST.	1F RES	0.370	1	27,700	128,600	156,300
MATHIEU, RICHARD L.	000016	000018	000000	70 BROAD BROOK RD.	1F RES	6.800	1	41,000	95,300	136,300
MATTHEWS, JEFFREY F.	000034	000005	000000	166 UPPER HEADLANDS RD.	1F RES	0.170	1	128,100	16,300	144,400
MATTHEWS, REBECCA	000027	000003	000017	4 CEDAR LANE	1F RES	0.000	1	0	17,800	17,800
MATTHEWS, ROBERT	000032	000005	000001	7 RIVER COURT	1F RES	1.500	1	33,200	87,400	120,600
MATUSZEWSKI, JAY	000007	000005	000001	RILEY RD.	1F RES	27.900	1	5,115 cu	8,900	14,015
MATUSZEWSKI, JAY	000007	000051	000000	OFF LOST RD.	1F RES	96.000	1	14,848 cu	19,000	33,848
MAXWELL, BETH J.	000005	000053	000002	49 BURT HILL RD.	1F RES	4.450	1	47,000	140,800	187,800
MAXWELL, GWENITH E.	000003	000013	000000	319 SCOTLAND RD.	1F RES	1.300	1	26,300	56,500	82,800
MAXWELL, GWENITH E.	000005	000053	000001	63 BURT HILL RD.	1F RES	65.550	1	44,115 cu	101,600	145,715
MAXWELL, KEVIN V.	000009	000039	000000	20 STONE MT. RD.	1F RES	15.600	1	54,281 cu	157,900	212,181
MAY, KATHERINE E.	000026	000084	000000	17 RICHMOND RD.	1F RES	0.940	1	34,600	202,700	237,300
MAY, KIMBERLY	000008	000119	000H12	FLCG	1F RES	0.000	1	0	7,100	7,100
MCALPINE, BONNIE M.	000031	000018	000000	35 WEDGEWOOD DR.	1F RES	0.390	1	43,400	79,700	123,100
MCALPINE, JONATHAN S.	000004	000067	000000	OFF BOLTON RD.	1F RES	152.580	1	8,724 cu	0	8,724
MCALPINE, JONATHAN S.	000004	000069	000000	134 GUNN MT. RD.	1F RES	20.300	1	32,926 cu	173,900	206,826
MCCARTHY, JOSEPH F.	000026	000118	000000	78 PARKER ST.	2F RES	0.530	1	44,200	167,700	211,900
MCCARTHY, WILLIAM C.	000001	000020	000026	3 WALTERS LANE	1F RES	0.000	1	0	17,700	17,700
MCCOMB, BRUCE D.	000004	000044	000008	115 BOLTON RD.	1F RES	12.900	1	42,582 cu	144,200	186,782
MCCOMB, PAUL S.	000002	000059	000001	619 WARWICK RD.	1F RES	1.020	2	38,000	108,600	146,600
MCCORMICK, SHAWN P.	000028	000070	000000	49 MECHANIC ST.	1F RES	0.600	1	25,000	88,500	113,500
MCCRAY, MARTHA D.	000016	000022	000000	41 BROAD BROOK RD.	1F RES	0.560	1	32,800	75,900	108,700
MCCUE, CRAIG	000026	000031	000000	ASHUELOT ST.	1F RES	0.060	1	1,400	0	1,400
MCCUE, CRAIG	000026	000045	000000	7 ASHUELOT ST.	2F RES	0.160	1	23,200	109,200	132,400

Owner	Map	Lot	Sub	Location	Use	Acres	Cards	Land	Buildings	Total
MCFARLANE, JAMES D. JR.	000022	000019	000000	12 GOAMKO DR.	1F RES	0.280	1	31,600	133,000	164,600
MCGLOIN, MARK D.	000007	000061	000000	373 ASHUELOT MAIN ST.	1F RES	1.900	1	29,900	136,000	165,900
MCGOVERN, HUGH E. & GEORGE R.	000003	000005	000000	WARWICK RD.	1F RES	78.900	1	8,811 cu	0	8,811
MCGOVERN, HUGH E. & GEORGE R.	000003	000006	000000	342 WARWICK RD.	1F RES	257.000	1	87,313 cu	44,600	131,913
MCGRATH III, WILLIAM A.	000009	000011	000005	77 LAKE SHORE DR.	1F RES	0.690	1	166,200	184,800	351,000
MCGRATH III, WILLIAM A.	000009	000011	000009	55 LAKE SHORE DR.	1F RES	1.120	1	160 cu	0	160
MCGRATH III, WILLIAM A.	000009	000011	000010	86 LAKE SHORE DR.	1F RES	0.720	1	34 cu	0	34
MCGRATH III, WILLIAM A.	000009	000011	000011	78 LAKE SHORE DR.	1F RES	0.690	1	32 cu	0	32
MCGRATH III, WILLIAM A.	000009	000011	000014	70 LAKE SHORE DR.	1F RES	1.010	1	144 cu	0	144
MCGRATH III, WILLIAM A.	000009	000011	000015	64 LAKE SHORE DR.	1F RES	5.120	1	46,447 cu	36,100	82,547
MCGRATH III, WILLIAM A.	000009	000011	000016	50 LAKE SHORE DR.	UNMNG	1.260	1	180 cu	0	180
MCGRATH III, WILLIAM A.	000009	000011	000017	42 LAKE SHORE DR.	1F RES	1.060	1	152 cu	0	152
MCGRATH III, WILLIAM A.	000009	000011	000018	34 LAKE SHORE DR.	UNMNG	1.010	1	144 cu	0	144
MCGRATH III, WILLIAM A.	000009	000011	000019	26 LAKE SHORE DR.	1F RES	1.040	1	149 cu	0	149
MCGRATH III, WILLIAM A.	000009	000011	000020	20 LAKE SHORE DR.	1F RES	2.750	1	260 cu	0	260
MCGRATH III, WILLIAM A.	000009	000011	000023	7 LAKE SHORE DR.	UNMNG	3.190	1	203 cu	0	203
MCGRATH IRREVOCABLE TRUST	000009	000056	000000	FOREST LAKE RD.	1F RES	216.000	1	12,176 cu	0	12,176
MCGRATH IRREVOCABLE TRUST	000034	000031	000000	FOREST LAKE RD.	1F RES	1.830	1	183 cu	0	183
MCGRATH, EDWARD J.	000004	000005	000000	70 S. SCOFIELD MT. RD.	1F RES	7.300	1	46,400	147,700	194,100
MCLEOD, ALEXANDER D.	000027	000007	000000	103 ELM ST.	1F RES	0.590	1	27,100	125,100	152,200
MCLEOD, C. DONALD	000027	000017	000000	13 ELM COURT	1F RES	0.340	1	22,700	10,900	33,600
MCLOUD, PATRICK	000003	000022	000001	SCOTLAND RD.	1F RES	38.220	1	26,948 cu	0	26,948
MCLYNCH, EVAN A.	000028	000033	000000	7 MAPLE ST.	1F RES	0.200	1	22,900	105,800	128,700
MCNEILL, JAMES	000012	000036	000035	23 KAPPER DR.	1F RES	0.000	1	0	110,900	110,900
MEADE, KENNETH D.	000034	000011	000000	49 FOREST LAKE CIRCLE	1F RES	0.230	1	43,800	46,000	89,800
MEADOWSEND TIMBERLANDS LTD.	000012	000033	000000	WARE MT. RD.	1F RES	197.200	1	5,165 cu	0	5,165
MEAGHER, PAUL	000008	000119	000S11	FLCG	1F RES	0.000	1	0	8,600	8,600
MECHESKI, PAUL M.	000004	000003	000000	S. SCOFIELD MT. RD.	1F RES	71.000	1	11,813 cu	0	11,813
MELANSON, CRAIG A.	000016	000010	000002	221 ASHUELOT MAIN ST.	1F RES	0.120	1	25,200	96,000	121,200
MELESKI ESTATE, FRANK	000018	000001	000000	32 ASHUELOT MAIN ST.	4F RES	0.270	1	34,100	101,300	135,400
MELESKI ESTATE, FRANK	000018	000020	000000	ASHUELOT MAIN ST.	1F RES	2.000	1	10,400	0	10,400
MELESKI, FRANCIS A.	000018	000002	000000	ASHUELOT MAIN ST.	1F RES	0.150	1	2,700	0	2,700
MELESKI, KAREN	000001	000024	000005	S. PARRISH RD.	1F RES	1.000	1	30,400	0	30,400
MELESKI, RICHARD M.	000019	000005	000000	7 OLD HINSDALE RD.	1F RES	0.280	1	25,600	57,500	83,100
MELESKI, RICHARD M.	000028	000085	00001A	86 MICHIGAN ST.	1F RES	0.750	1	31,300	82,000	113,300
MELILLO, JOSEPH V.	000006	000044	000000	28 OLD SCOTLAND RD.	1F RES	0.850	1	32,800	195,400	228,200
MENARD, RONALD J.	000021	000009	000000	4 BILO AVE.	1F RES	0.250	1	37,400	69,000	106,400
MENTER, CLARICE M.	000028	000085	000002	92 MICHIGAN ST.	1F RES	0.950	1	34,900	15,200	50,100
MERCADANTE, EDGARDO A.	000009	000011	000006	73 LAKE SHORE DR.	1F RES	0.730	1	151,000	238,800	389,800
MERCHANT, ROBERT D.	000004	000038	000000	BOLTON RD.	UNMNG	24.500	1	1,245 cu	0	1,245
MERCHANT, ROBERT D.	000004	000043	000001	242 BOLTON RD.	1F RES	8.300	1	41,157 cu	209,800	250,957
MERCHANT, RONALD F.	000023	000003	000001	17 SCOTLAND RD.	1F RES	0.280	1	23,100	36,300	59,400
MERCHANT, TIFFANY M.	000003	000017	000000	370 SCOTLAND RD.	1F RES	1.220	1	29,500	74,000	103,500
MERKLE JR., BARRY	000017	000008	000000	176 ASHUELOT MAIN ST.	1F RES	0.430	1	34,200	101,900	136,100
MERRIFIELD SR., KENNETH L.	000023	000002	000000	23 SCOTLAND RD.	1F RES	0.430	1	27,900	9,200	37,100
MERRILL LIVING TRUST	000023	000007	000000	20 KIWANIS DR.	1F RES	2.900	1	29,700	8,100	37,800
MERRILL, ARLENE	000008	000119	000013	FLCG	1F RES	0.000	1	0	4,700	4,700
MERRILL, JAMES C.	000026	000062	000000	32 PARKER ST.	1F RES	0.270	1	38,400	114,400	152,800
MESLER LIVING TRUST	000001	000023	000002	176 STADDLE HILL RD.	1F RES	1.000	1	34,200	29,200	63,400
MEYER, MARY K.	000008	000012	000000	CLARK RD.	1F RES	18.700	1	935 cu	0	935
MEYERJACK, EMORY T.	000034	000043	000000	9 FOREST AVE.	1F RES	0.440	1	127,900	170,800	298,700
MICKLE, OAKLEY W.	000009	000014	000000	321 FOREST LAKE RD.	1F RES	4.400	1	36,500	31,700	68,200
MIDDLETON, SUSAN L	000032	000013	000008	15 TAMARACK CIRCLE	1F RES	0.000	1	0	15,600	15,600
MIECZLOWSKI, JOSEPH	000008	000119	000081	81 FOREST LAKE CAMPGRD.	1F RES	0.000	1	0	12,100	12,100
MIKOSKI, MARK	000003	000021	000000	440 SCOTLAND RD.	1F RES	7.200	1	36,000	71,300	107,300
MILLER JR., THEODORE R.	000017	000012	000000	184 ASHUELOT MAIN ST.	1F RES	2.290	1	40,600	93,500	134,100
MILLER SR., WAYNE A.	000005	000056	000000	218 BACK ASHUELOT RD.	1F RES	7.000	1	49,700	74,000	123,700
MILLER, ALAN	000026	000095	000000	7 HIGH ST.	2F RES	0.590	1	29,500	146,500	176,000
MILLER, ALAN	000026	000102	000000	HIGH ST.	1F RES	0.080	1	7,400	0	7,400
MILLER, CAROL ANN	000036	000003	000000	870 KEENE RD.	1F RES	0.910	1	35,800	79,500	115,300

Owner	Map	Lot	Sub	Location	Use	Acres	Cards	Land	Buildings	Total
MILLER, GERALDINE	000027	000003	000010	8 REDWOOD DR.	1F RES	0.000	1	0	22,800	22,800
MILLER, JEREMY S.	000020	000019	000000	10 BACK ASHUELOT RD.	1F RES	0.480	1	39,800	120,100	159,900
MILLER, JOTHAM M.	000008	000053	0001-8	198 OLD CHESTERFIELD RD.	1F RES	1.350	1	29,300	0	29,300
MILLER, JOTHAM M.	000008	000053	0001-9	202 OLD CHESTERFIELD RD.	1F RES	1.470	1	38,700	171,300	210,000
MILLER, REUBEN P.	000002	000006	000000	MANNING HILL RD.	1F RES	12.750	1	9,256 cu	1,000	10,256
MILLER, REUBEN P.	000002	000010	000000	59 OLD MANNING HILL RD.	1F RES	34.000	1	35,378 cu	141,300	176,678
MILLER, REUBEN P.	000002	000011	000000	MANNING HILL RD.	1F RES	12.000	1	737 cu	0	737
MILLER, SANDRA JEAN	000001	000031	000000	253 S. PARRISH RD.	1F RES	0.600	1	28,700	69,000	97,700
MILLER, THEODORE M.	000002	000041	000000	110 CURTIS RD.	1F RES	110.000	2	84,888 cu	278,600	363,488
MILLER, WILLIAM	000008	000119	000061	FLCG	1F RES	0.000	1	0	13,900	13,900
MINER II, ROBERT J.	000005	000105	000001	20 FOREST LAKE RD.	1F RES	0.410	1	29,000	0	29,000
MINER JR., ARTHUR L.	000005	000137	000000	281 WARWICK RD.	1F RES	1.060	1	38,100	86,400	124,500
MINER SR. TRUST, ROBERT J.	000005	000105	000000	38 FOREST LAKE RD.	COM/IN	15.700	1	60,083 cu	140,100	200,183
MINER, DALE S.	000005	000105	00001A	20 FOREST LAKE RD.	1F RES	0.000	1	0	7,300	7,300
MINER, DEAN	000004	000066	000003	200 GUNN MT. RD.	1F RES	3.000	1	25,700	0	25,700
MINER, DEAN E.	000029	000024	000000	15 MINER COURT	1F RES	1.050	1	34,300	93,400	127,700
MINER, JOANNE M.	000029	000022	000000	12 MINER COURT	1F RES	0.470	1	24,300	57,700	82,000
MINER, JOHN L.	000016	000020	000000	71 BROAD BROOK RD.	1F RES	0.240	1	25,800	101,900	127,700
MINER, MICHAEL W.	000007	000015	000003	196 OLD HINSDALE RD.	1F RES	8.250	1	45,300	152,900	198,200
MINER, MICHELLE A.	000021	000041	000000	5 ADAMS COURT	1F RES	0.540	1	32,600	97,800	130,400
MINER, RICHARD M.	000021	000048	000000	4 FOREST LAKE RD.	1F RES	0.550	1	40,200	92,200	132,400
MIRSBERGER, RICHARD J.	000006	000006	000001	50 JONES RD.	1F RES	1.610	1	33,300	10,400	43,700
MISEK, CARL A.	000023	000001	000000	27 SCOTLAND RD.	1F RES	0.430	1	26,400	55,800	82,200
MITCHELL SAND AND GRAVEL, LLC	000015	000051	000000	39 PAYNE RD.	1F RES	57.770	4	398,200	753,100	1,151,300
MITCHELL, CHRISTIAN W.	000009	000008	000000	280 FOREST LAKE RD.	1F RES	2.300	1	39,500	118,100	157,600
MITCHELL, EMMA L.	000034	000004	000000	168 UPPER HEADLANDS RD.	1F RES	0.150	1	75,500	41,700	117,200
MITCHELL, GARY L.	000008	000110	000000	116 MICHIGAN ST.	1F RES	4.200	1	35,200	126,300	161,500
MITCHELL, KAYLA	000001	000020	000008	23 AVERY CIRCLE	1F RES	0.000	1	0	19,200	19,200
MITCHELL,JR., ROBERT V.	000001	000068	000000	MANNING HILL RD.	1F RES	18.000	1	13,963 cu	0	13,963
MOFFATT, PATRICK	000008	000119	000085	FLCG	1F RES	0.000	1	0	10,200	10,200
MOGAN TRUST, VIRGINIA	000002	000055	000004	539 WARWICK RD.	1F RES	23.200	1	50,710 cu	81,200	131,910
MOLESKY, ANTHONY	000008	000119	000H13	FLCG	1F RES	0.000	1	0	8,400	8,400
MONACO, ANTHONY	000002	000017	000000	369 MANNING HILL RD.	1F RES	6.300	1	38,800	26,900	65,700
MONACO, ANTHONY	000002	000017	000001	MANNING HILL RD.	1F RES	1.000	1	24,300	0	24,300
MONADNOCK AFFORDABLE HOUSING	000031	000020	000000	145 MECHANIC ST.	COM/IN	8.220	15	443,800	1,699,700	2,143,500
MONADNOCK MOTOR SPORTS INC.	000012	000043	000000	KEENE RD.	1F RES	7.500	1	22,700	0	22,700
MONADNOCK MOTOR SPORTS INC.	000012	000044	000000	840 KEENE RD.	COM/IN	55.500	9	200,100	668,700	868,800
MONAHAN, GRACE M.	000027	000003	000019	14 REDWOOD DR.	1F RES	0.000	1	0	40,700	40,700
MONTGOMERY, G. BARRETT	000025	000014	000000	56 ASHUELOT ST.	1F RES	6.800	1	44,400	233,300	277,700
MONTMINNY, DOUG	000008	000119	00067A	FLCG	EXEMPT	0.000	1	0	3,700	3,700
MOOERS, DANIEL W.	000035	000002	000000	8 MELVIN BRIDGE RD.	1F RES	3.000	1	38,800	94,600	133,400
MOORE, BRUCE	000001	000020	000010	21 AVERY CIRCLE	1F RES	0.000	1	0	20,800	20,800
MOORES, BARBARA A.	000034	000058	000002	34 TOWN BEACH RD.	1F RES	1.000	1	38,000	63,000	101,000
MOREAU, RICHARD	000008	000059	000000	OLD CHESTERFIELD RD.	1F RES	1.600	1	28,200	0	28,200
MOREHOUSE JR., PAUL A.	000020	000021	000000	7 MAIN ST.	2F RES	0.370	1	51,200	98,800	150,000
MOREHOUSE JR., PAUL A.	000025	000025	000000	15 MAIN ST.	1F RES	1.100	1	52,300	105,800	158,100
MOREHOUSE, PAUL A.	000008	000068	000000	9 CLARK RD.	1F RES	0.940	1	35,600	116,800	152,400
MOREL, LINDA & STEVEN	000022	000024	000002	8 CINNAMON DR.	1F RES	0.700	1	31,300	38,400	69,700
MOREL, RAYMOND R.	000015	000039	000000	93 OAK CIRCLE	1F RES	0.730	1	33,900	95,300	129,200
MORIARTY, THOMAS G.	000034	000066	000000	41 TOWN BEACH RD.	1F RES	0.160	1	99,200	85,100	184,300
MORRISON, GARY L.	000028	000067	000000	59 MECHANIC ST.	1F RES	0.500	1	29,500	94,600	124,100
MORSE SR., GEORGE C.	000005	000022	000001	7 BACK ASHUELOT RD.	COM/IN	1.300	1	95,300	157,900	253,200
MORSE SR., WILLIAM L.	000017	000019	000000	5 BROAD BROOK RD.	COM/IN	0.050	1	18,700	53,800	72,500
MORSE SR., WILLIAM L.	000021	000010	000000	12 BILO AVE.	1F RES	0.250	1	35,500	69,900	105,400
MORSE, GEORGE C.	000009	000017	000002	30 RABBIT HOLLOW RD.	1F RES	0.450	1	31,200	74,400	105,600
MORSE, JAMEY	000032	000004	000000	304 KEENE RD.	1F RES	5.100	1	54,500	81,000	135,500
MORSE, WENDY L.	000005	000128	000000	217 WARWICK RD.	1F RES	0.210	1	24,800	45,500	70,300
MOSER, BRIAN D.	000008	000023	000000	131 CLARK RD.	1F RES	4.530	1	41,300	0	41,300
MOSER, BRIAN D.	000008	000023	000002	CLARK RD.	1F RES	3.610	1	31,600	0	31,600
MOSER, BRIAN D.	000008	000023	000003	CLARK RD.	1F RES	2.770	1	26,200	0	26,200

Owner	Map	Lot	Sub	Location	Use	Acres	Cards	Land	Buildings	Total
MOSER, BRIAN D.	000008	000027	000003	168 CLARK RD.	1F RES	1.510	1	34,900	166,500	201,400
MOSER, BRIAN D.	000008	000027	000004	166 CLARK RD.	1F RES	7.470	1	38,800	0	38,800
MT. PISGAH SPORTSMEN'S CLUB	000035	000020	000000	399 KEENE RD.	COM/IN	0.500	1	48,600	0	48,600
MULCAHEY LAND AND TIMBER, LLC	000012	000045	000000	KEENE RD.	1F RES	230.000	1	8,580 cu	0	8,580
MULCAHEY LAND AND TIMBER, LLC	000036	000007	000000	KEENE RD.	1F RES	0.900	1	122 cu	0	122
MULLEN, BETTYANN	000012	000036	000031	31 KAPPER DR.	1F RES	0.000	1	0	86,900	86,900
MULLEN, RICHARD A.	000004	000044	000006	BOLTON RD.	1F RES	10.200	1	463 cu	0	463
MULLETT, COLLEEN M.	000001	000020	000002	29 AVERY CIRCLE	1F RES	0.000	1	0	12,100	12,100
MULLIN, VIRGINIA	000007	000035	000000	39 PURCELL RD.	1F RES	6.250	1	82,900	119,000	201,900
MULLINS, ANNETTE	000005	000020	000006	9 WETHERBY DR.	1F RES		1	0	19,200	19,200
MUNROE, CHRISTOPHER S.	000008	000022	000000	110 CLARK RD.	1F RES	0.970	1	37,800	96,400	134,200
MURDOCK, CARRIE	000004	000035	000001	252 BOLTON RD.	1F RES	2.490	1	43,600	91,100	134,700
MURDOCK, MICHAEL L.	000037	000010	000000	990 KEENE RD.	COM/IN	8.500	1	97,600	93,800	191,400
MURDOCK, RANDY	000001	000020	000033	3 AVERY CIRCLE	1F RES	0.000	1	0	16,400	16,400
MURDOCK, RANDY R. SR.	000001	000020	000037	132 S. PARRISH RD.	1F RES	0.000	1	0	30,200	30,200
MURPHY, DENIS V. II	000030	000032	000000	14 LAWRENCE ST.	1F RES	0.350	1	32,500	77,100	109,600
MURPHY, NORMAN E.	000004	000011	000000	S. SCOFIELD MT. RD.	1F RES	14.000	1	529 cu	0	529
MURPHY, TODD	000026	000040	000000	23 ASHUELOT ST.	3F RES	0.440	1	33,600	84,400	118,000
MURRAY, NELSON J.	000002	000043	000000	CURTIS RD.	1F RES	160.860	1	7,644 cu	0	7,644
MURRAY, NELSON J.	000002	000043	000002	CURTIS RD.	1F RES	18.820	1	2,334 cu	0	2,334
MURRAY, NELSON J.	000002	000044	000000	CURTIS RD.	1F RES	322.000	1	29,028 cu	0	29,028
MURRAY, NELSON J.	000005	000142	000000	WARWICK RD.	1F RES	22.150	1	1,053 cu	0	1,053
MUSTIN, SARA J.	000017	000016	000000	10 ELDERBERRY LANE	1F RES	2.790	1	35,600	131,900	167,500
MYERS, ADAM J.	000008	000037	000001	297 OLD CHESTERFIELD RD.	1F RES	0.630	1	30,800	83,100	113,900
MYERS, BRUCE	000004	000072	000004	BURT HILL RD.	1F RES	40.620	1	1,176 cu	0	1,176
MYROUP, GERALD	000016	000009	000000	225 ASHUELOT MAIN ST.	1F RES	1.800	1	30,700	0	30,700
N&M WINCHESTER PROPERTIES, LLC	000007	000030	000000	279 HINSDALE RD.	1F RES	3.300	1	32,000	124,200	156,200
N&M WINCHESTER PROPERTIES, LLC	000007	000032	000000	HINSDALE RD.	1F RES	23.200	1	4,116 cu	0	4,116
N&M WINCHESTER PROPERTIES, LLC	000008	000001	000000	HINSDALE RD.	1F RES	0.300	1	3,400	0	3,400
N&M WINCHESTER PROPERTIES, LLC	000008	000002	000000	HINSDALE RD.	1F RES	101.000	1	152,200	0	152,200
N&M WINCHESTER PROPERTIES, LLC	000008	000025	000000	FENTON HILL RD.	1F RES	115.000	1	97,800	0	97,800
NADEAU, LAWRENCE G.	000022	000029	000000	242 RICHMOND RD.	1F RES	1.560	1	37,800	99,300	137,100
NAGINE, RHODORA	000025	000018	000000	88 ASHUELOT ST.	1F RES	0.740	1	38,500	49,300	87,800
NAPIERKOSKI, PAUL M.	000022	000020	000000	24 GOAMKO DR.	1F RES	0.250	1	34,000	151,800	185,800
NAPOLEONE, VINCENT	000008	000119	000023	23 FOREST LAKE CAMPGRD.	1F RES	0.000	1	0	6,500	6,500
NAULT, CATHERINE	000030	000034	000000	10 LAWRENCE ST.	1F RES	0.370	1	32,500	130,800	163,300
NEFF, CHARLES E.	000001	000020	000040	130 S. PARRISH RD.	1F RES		1	0	37,600	37,600
NEFF, THOMAS A.	000004	000044	000007	125 BOLTON RD.	1F RES	11.400	1	41,000 cu	115,800	156,800
NEILSON, LINDA	000001	000020	000006	25 AVERY CIRCLE	1F RES	0.000	1	0	23,400	23,400
NEIMAN REVOCABLE TRUST	000002	000060	000000	WARWICK RD.	1F RES	39.000	1	2,113 cu	0	2,113
NEIMAN REVOCABLE TRUST	000002	000063	000000	679 WARWICK RD.	1F RES	11.750	1	40,637 cu	246,800	287,437
NEIMAN REVOCABLE TRUST	000003	000001	000000	680 WARWICK RD.	1F RES	30.000	1	27,702 cu	19,100	46,802
NEIPP, ROBERT H.	000001	000018	000000	111 S. PARRISH RD.	1F RES	6.600	1	38,300	94,600	132,900
NELSON SR., GEORGE E.	000027	000003	000020	6 LILAC LANE	1F RES	0.000	1	0	24,100	24,100
NELSON, AMANDA	000030	000002	000000	85 HOWARD ST.	1F RES	0.620	1	28,600	67,400	96,000
NELSON, DONALD G.	000005	000038	000000	128 BACK ASHUELOT RD.	1F RES	3.100	1	42,300	108,200	150,500
NELSON, MARY B.	000005	000048	000000	BURT HILL RD.	1F RES	3.500	1	31,400	0	31,400
NELSON, WAYNE E.	000005	000041	000000	138 BACK ASHUELOT RD.	1F RES	2.620	1	44,400	89,300	133,700
NEUROCK, JONATHAN B.	000028	000091	000000	53 MICHIGAN ST.	1F RES	0.540	1	27,600	71,400	99,000
NEW BEGINNINGS COOPERATIVE	000032	000013	000000	TAMARACK CIRCLE	1F RES	5.300	1	69,700	489,900	559,600
NEW ENGLAND POWER COMPANY	000016	000008	000000	241 ASHUELOT MAIN ST.	UTILIT	0.740	1	68,100	394,100	462,200
NEW HAMPSHIRE, STATE OF	000005	0000RR	000000	RAILROAD BED	EXEMPT	19.130	1	62,900	0	62,900
NEW HAMPSHIRE, STATE OF	000007	000046	000000	BROAD BROOK RD.	EXEMPT	35.700	1	17,600	0	17,600
NEW HAMPSHIRE, STATE OF	000007	000047	000000	PISGAH STATE PARK	EXEMPT	7,403.300	1	2,395,700	0	2,395,700
NEW HAMPSHIRE, STATE OF	000007	000069	000000	470 ASHUELOT MAIN ST.	EXEMPT	10.500	1	59,500	295,800	355,300
NEW HAMPSHIRE, STATE OF	000010	000004	000000	OFF ASHUELOT MAIN ST	EXEMPT	70.000	1	31,100	0	31,100
NEW HAMPSHIRE, STATE OF	000010	000005	000000	WINCH/HINS TOWN LINE	EXEMPT	160.000	1	56,400	0	56,400
NEW HAMPSHIRE, STATE OF	000010	000006	000000	WINCH/HINS TOWN LINE	EXEMPT	5.600	1	3,300	0	3,300
NEW HAMPSHIRE, STATE OF	000010	000008	000000	PISGAH STATE PARK	EXEMPT	11.400	1	5,700	0	5,700
NEW HAMPSHIRE, STATE OF	000011	000017	000000	520 OLD CHESTERFIELD RD.	EXEMPT	367.000	1	178,500	212,900	391,400

Owner	Map	Lot	Sub	Location	Use	Acres	Cards	Land	Buildings	Total
NEW HAMPSHIRE, STATE OF	000013	000001	000000	WINCH/HINS TOWN LINE	EXEMPT	4.000	1	2,400	0	2,400
NEW HAMPSHIRE, STATE OF	000013	000005	000000	WINCH/HINS TOWN LINE	EXEMPT	14.000	1	7,800	0	7,800
NEW HAMPSHIRE, STATE OF	000014	000001	000000	OLD SPOFFORD RD.	EXEMPT	2.000	1	8,900	0	8,900
NEW HAMPSHIRE, STATE OF	000014	000002	000000	OLD SPOFFORD RD.	EXEMPT	0.200	1	5,400	0	5,400
NEW HAMPSHIRE, STATE OF	000014	000003	000002	OLD SPOFFORD RD.	EXEMPT	11.000	1	73,000	0	73,000
NEW HAMPSHIRE, STATE OF	000018	000005	000000	ASHUELOT MAIN ST.	EXEMPT	0.180	1	2,600	0	2,600
NEW HAMPSHIRE, STATE OF	000019	000044	000000	HINSDALE RD.	EXEMPT	2.100	1	10,300	0	10,300
NEW HAMPSHIRE, STATE OF	000037	000011	000000	OLD WESTPORT RD.	EXEMPT	1.110	1	4,400	0	4,400
NEW HAMPSHIRE, STATE OF	000037	000011	000001	WESTPORT VILLAGE RD.	EXEMPT	0.590	1	4,300	0	4,300
NEW PAGE PROPERTIES, LLP	000006	000008	000007	11 JONES RD.	1F RES	1.280	1	32,800	15,100	47,900
NEW PAGE PROPERTIES, LLP	000019	000017	000000	384 BACK ASHUELOT RD.	1F RES	5.900	1	47,500	99,900	147,400
NEW PAGE PROPERTIES,LLP	000026	000046	000000	5 ASHUELOT ST.	2F RES	0.260	1	29,500	123,700	153,200
NEW PAGE PROPERTIES. LLP	000026	000057	000000	18 PARKER ST.	2F RES	0.290	1	56,200	121,600	177,800
NEWELL JR., RALPH W.	000008	000069	000000	3 OLD CHESTERFIELD RD.	1F RES	3.700	1	36,560 cu	127,800	164,360
NEWELL JR., RALPH W.	000008	000069	000001	OLD CHESTERFIELD RD.	1F RES	44.110	1	2,586 cu	0	2,586
NEWELL JR., RALPH W.	000008	000069	000002	OLD WESTPORT RD.	MNGD H	1.400	1	36 cu	0	36
NEWELL JR., RALPH W.	000008	000069	0001-1	30 OLD WESTPORT RD.	1F RES	1.550	1	164 cu	0	164
NEWELL JR., RALPH W.	000008	000069	0001-2	34 OLD WESTPORT RD.	1F RES	1.640	1	174 cu	0	174
NEWELL JR., RALPH W.	000029	000017	000000	WESTPORT & ELM ST.	1F RES	0.340	1	3 cu	0	3
NEWELL, CAROL S.	000012	000036	00000A	674 KEENE RD.	1F RES	1.450	1	26,400	0	26,400
NEWELL, CAROL S.	000012	000036	00000B	686 KEENE RD.	4F RES	5.780	1	44,600	320,500	365,100
NEWELL, PATRICIA M.	000003	000011	000002	300 SCOTLAND RD.	1F RES	2.280	1	32,400	87,200	119,600
NEWELL, STACY L.	000001	000020	000038	31 AVERY CIRCLE	1F RES	0.000	1	0	25,700	25,700
NEWMAN, GEORGE C.	000034	000018	000000	21 FOREST LAKE CIRCLE	1F RES	0.120	1	83,600	55,900	139,500
NEWMAN, GEORGE C.	000034	000024	000000	FOREST LAKE CIRCLE	1F RES	0.070	1	6,400	2,700	9,100
NH HOUSING FINANCE AUTHORITY	000028	000076	000000	17 MECHANIC ST.	1F RES	0.210	1	26,900	101,900	128,800
NH HOUSING FINANCE AUTHORITY	000028	000082	000001	60 MICHIGAN ST.	1F RES	0.360	1	22,700	87,500	110,200
NICHOLS SR., RICHARD W.	000009	000011	000007	69 LAKE SHORE DR.	2F RES	0.730	1	167,700	347,800	515,500
NICHOLS, WILLIAM L.	000032	000008	000000	347 KEENE RD.	1F RES	0.600	1	29,600	108,300	137,900
NICKATE PROPERTY, LLC	000025	000017	000000	76 ASHUELOT ST.	1F RES	0.300	1	34,400	3,400	37,800
NICKERSON, JAMES R.	000006	000026	000001	292 RICHMOND RD.	4F RES	3.020	1	48,000	201,900	249,900
NICKERSON, JAMES R.	000021	000047	000000	114 RICHMOND RD.	3F RES	0.930	1	38,900	214,700	253,600
NICKERSON, JAMES R.	000028	000094	000000	37 MICHIGAN ST.	4F RES	8.900	1	46,200	169,600	215,800
NIEJADLIK, JOSEPH D.	000004	000044	000003	195 BOLTON RD.	1F RES	9.600	1	49,300	32,600	81,900
NIGHTINGALE, KENNETH W.	000009	000023	000005	66 RABBIT HOLLOW RD.	1F RES	5.010	1	52,600	94,000	146,600
NILAND, WALTER J. & CHRISTINA	000034	000075	000000	21 TOWN BEACH RD.	1F RES	0.400	1	128,400	49,800	178,200
NORDBERG, KEITH A.	000019	000018	000000	392 BACK ASHUELOT RD.	1F RES	0.390	1	27,200	95,000	122,200
NORTHERN NE TELEPHONE OPER.	000028	000095	000000	33 MICHIGAN ST.	COM/IN	0.250	1	45,900	103,700	149,600
NORTHFIELD MT. HERMON	000001	000072	000000	WINCH/NFLD TOWN LINE	1F RES	24.000	1	10,300	0	10,300
NORTON, RUTH G.	000001	000053	000000	15 STADDLE HILL RD.	1F RES	5.500	1	42,000	125,200	167,200
NUTTING, LINDSEY M.	000026	000075	000000	71 RICHMOND RD.	2F RES	0.300	1	36,200	142,000	178,200
OATES, BONNIE J.	000001	000020	000007	24 AVERY CIRCLE	1F RES	0.000	1	0	72,900	72,900
O'BRIEN, KEVIN	000007	000021	000001	8 OLD HINSDALE RD.	COM/IN	2.000	1	33,900	272,700	306,600
O'CONNEL, ROSEMARY K.	000006	000008	000005	22 JONES RD.	1F RES	2.070	1	24,400	40,900	65,300
O'CONNELL, JOSEPH T.	000003	000035	000000	330 UPPER PUDDING HILL	1F RES	145.000	1	29,308 cu	104,800	134,108
O'CONNOR, JOHN C.	000027	000003	000021	8 LILAC LANE	1F RES	0.000	1	0	15,900	15,900
O'CONNOR, MICHAEL	000007	000015	000001	220 OLD HINSDALE RD.	1F RES	8.360	1	42,700	127,000	169,700
O'DONNELL, ROBERT S.	000005	000076	000000	200 ASHUELOT ST.	1F RES	3.000	1	32,800	109,900	142,700
O'DONOGHUE, JAMES D.	000005	000008	000000	203 MANNING HILL RD.	1F RES	14.800	1	34,426 cu	54,300	88,726
OLD WESTPORT REALTY TRUST	000008	000070	000000	74 OLD WESTPORT RD.	4F RES	29.470	1	61,926 cu	147,000	208,926
OLD WESTPORT REALTY TRUST	000008	000071	000000	OLD WESTPORT RD.	1F RES	4.400	1	31,661 cu	25,200	56,861
OLNEY, CAROLYN M.	000034	000039	000000	440 FOREST LAKE RD.	1F RES	0.400	1	50,100	21,700	71,800
OLSEN,PETER C.	000003	000034	000000	271 UPPER PUDDING HILL	1F RES	121.500	1	23,986 cu	15,600	39,586
OLSEN,PETER C.	000003	000036	000000	UPPER PUDDING HILL	1F RES	16.500	1	533 cu	0	533
OLSZEWSKI, WALTER S.	000003	000004	000002	568 WARWICK RD.	1F RES	2.420	1	43,100	80,500	123,600
O'NEAL, GARY R.	000004	000022	000000	398 SCOFIELD MT. RD.	1F RES	19.000	3	241,225 cu	680,600	921,825
O'NEAL, GARY R.	000004	000025	000000	400 SCOFIELD MT. RD.	1F RES	138.000	1	2,431 cu	0	2,431
ORCUTT, EDWARD M.	000001	000020	000055	14 HARBOURT DR.	1F RES	0.000	1	0	29,900	29,900
ORNE, GARY	000008	000119	000H10	FLCG	1F RES	0.000	1	0	9,700	9,700
OSBORNE, CRAIG A	000021	000002	000000	163 RICHMOND RD.	1F RES	1.050	1	41,000	107,300	148,300

Owner	Map	Lot	Sub	Location	Use	Acres	Cards	Land	Buildings	Total
OTTO, JONI E.	000026	000025	000001	118 MAIN ST.	COM/IN	0.060	1	32,400	62,600	95,000
OTTO, JONI E.	000035	000009	000000	416 KEENE RD.	1F RES	1.100	1	27,600	135,700	163,300
OUELLETTE, SUSAN	000005	000052	000000	218 BURT HILL RD.	1F RES	2.890	1	42,400	106,800	149,200
OVERING, KENNETH S.	000001	000020	000061	2 HARBOURT DR.	1F RES	0.000	1	0	31,300	31,300
PAGANO-GODEK, LAURIE J.	000006	000010	000003	PUMP RD. 2	WETLAN	7.600	1	61 cu	0	61
PAGANO-GODEK, LAURIE J.	000022	000001	000000	239 RICHMOND RD.	1F RES	18.000	1	44,350 cu	161,700	206,050
PAGELLA, KAITON M.	000004	000001	000000	10 S. SCOFIELD MT. RD.	1F RES	12.200	1	42,354 cu	147,900	190,254
PAIGE, HELEN M.	000028	000031	000000	2 MAPLE ST.	1F RES	0.560	2	43,400	105,400	148,800
PAIGHT SR., ERNEST S.	000028	000055	000000	15 CHAPEL ST.	1F RES	0.220	1	26,900	113,300	140,200
PAINE, MALORIE	000005	000001	000000	295 MANNING HILL RD.	1F RES	27.400	1	45,023 cu	137,400	182,423
PAINE, MALORIE	000005	000001	000001	279 MANNING HILL RD.	1F RES	12.400	1	34,751 cu	97,900	132,651
PAINE, MALORIE	000005	000043	000000	141 BACK ASHUELOT RD.	1F RES	0.240	1	28,400	13,300	41,700
PAINE, MALORIE	000005	000069	000002	ASHUELOT ST.	1F RES	0.460	1	29,800	0	29,800
PAINE, MALORIE	000008	000056	000000	175 CLARK RD.	2F RES	3.200	2	45,400	132,400	177,800
PAINE, MALORIE	000008	000100	000002	260 OLD WESTPORT RD.	1F RES	1.400	1	40,300	113,000	153,300
PAINE, MALORIE	000016	000016	000002	7 DUBRISKE COURT	1F RES	0.270	1	24,200	54,800	79,000
PAINE, MALORIE P.	000005	000069	00002A	225 ASHUELOT ST.	1F RES	0.000	1	0	20,500	20,500
PALATINO, MARK	000008	000119	000006	FLCG	1F RES	0.000	1	0	7,900	7,900
PALLET RANCH, LLC	000005	000132	000000	246 WARWICK RD.	COM/IN	3.340	1	40,700	130,600	171,300
PALLET RANCH, LLC	000005	000133	000000	WARWICK RD.	COM/IN	2.000	1	39,500	90,600	130,100
PALLET RANCH, LLC	000005	000135	000000	254 WARWICK RD.	COM/IN	9.130	2	45,700	278,200	323,900
PALLET RANCH, LLC	000005	000138	000000	WARWICK RD.	1F RES	26.490	1	1,345 cu	0	1,345
PALLET RANCH, LLC	000005	000140	000000	139 PINEYWOODS RD.	COM/IN	4.130	1	41,400	0	41,400
PALMER, JEFFREY R.	000001	000020	000016	12 AVERY CIRCLE	1F RES	0.000	1	0	8,100	8,100
PALUGHI, JOHN & AL	000008	000067	000000	21 OLD CHESTERFIELD RD.	1F RES	3.000	1	40,700	144,500	185,200
PALUMBO, RALPH I.	000034	000010	000000	418 FOREST LAKE RD.	1F RES	0.400	1	123,000	88,600	211,600
PALVILIS, ALEX	000001	000055	000006	529 BURT HILL RD.	1F RES	2.410	1	41,400	117,300	158,700
PAMAYLOAN, DOUGLAS	000008	000119	000036	FLCG	1F RES	0.000	1	0	4,700	4,700
PAMELA L. BEAMAN IRREVOCABLE	000001	000033	000000	WINCH/HINS TOWN LINE	1F RES	0.750	1	900	0	900
PAPER SERVICE LTD.	000007	000049	000000	ASHUELOT MAIN ST.	1F RES	6.550	1	30,600	0	30,600
PAPER SERVICE LTD.	000007	000050	000001	OFF ASHUELOT MAIN ST	COM/IN	24.000	1	54,500	2,200	56,700
PAPER SERVICE LTD.	000016	000001	000000	30 RECYCLE WAY	COM/IN	1.500	1	40,900	40,500	81,400
PAPER SERVICE LTD.	000016	000002	000002	OFF ASHUELOT MAIN ST	COM/IN	0.340	1	18,100	0	18,100
PAPER SERVICE LTD.	000017	000001	000000	150 ASHUELOT MAIN ST.	1F RES	6.000	1	5,900	0	5,900
PAPER SERVICE LTD.	000017	000002	000000	80 NURMI PLACE	COM/IN	2.800	1	22,200	0	22,200
PAPER SERVICE LTD.	000019	000014	000000	BACK ASHUELOT RD.	1F RES	1.700	1	1,300	0	1,300
PAQUETTE, MATTHEW A.	000005	000071	000002	236 ASHUELOT ST.	1F RES	10.000	1	47,600	82,000	129,600
PAQUETTE, PATRICK A.	000005	000097	000001	4 ASHTEN RUE	1F RES	0.500	1	35,100	143,300	178,400
PARADIS, MARIE	000012	000036	000025	49 KAPPER DR.	1F RES	0.000	1	0	62,500	62,500
PARADIS, MARIE J.	000012	000036	000016	50 KAPPER DR.	1F RES	0.000	1	0	66,500	66,500
PARKER, JOHN C. & SHERI L.	000025	000021	000000	128 ASHUELOT ST.	1F RES	1.680	1	35,100	138,700	173,800
PARKER, VIRGINIA M.	000003	000009	000000	SCOTLAND RD.	1F RES	81.210	1	11,626 cu	0	11,626
PARKHURST, HENRY A. L.	000028	000049	000000	ONE PARKHURST PL.	1F RES	0.190	1	23,900	63,400	87,300
PARODY, FREDERICK V.	000033	000023	000000	3 HEADLANDS RD.	1F RES	3.250	1	295,700	61,500	357,200
PARRISH, JAMES D.	000008	000039	000000	271 OLD CHESTERFIELD RD.	1F RES	0.590	1	31,800	104,800	136,600
PARSONS, LONNIE G.	000015	000004	000003	50 VERRY BROOK RD.	1F RES	4.300	1	39,700	112,800	152,500
PARTON, WORLEY	000033	000017	000000	25 HEADLANDS RD.	1F RES	0.100	1	82,800	53,900	136,700
PARTON, WORLEY	000033	000051	000000	HEADLANDS RD.	1F RES	0.110	1	8,100	8,500	16,600
PARTRIDGE, CINDY T.	000005	000047	000003	10 BURT HILL RD.	1F RES	1.000	1	39,700	135,100	174,800
PASQUARELLI, ANTHONY JAMES	000007	000025	000000	81 GUNN MT. RD.	1F RES	2.000	1	34,900	13,900	48,800
PASQUARELLI, JAMES E.	000007	000026	000000	44 GUNN MT. RD.	1F RES	0.500	1	32,000	109,100	141,100
PASTIER, JOSEPH T.	000006	000046	000000	445 RICHMOND RD.	1F RES	25.500	1	48,500	8,600	57,100
PATENAUDE, ROCHELLE D.	000028	000056	000000	11 CHAPEL ST.	1F RES	0.190	1	25,100	114,700	139,800
PATENODE, MICHAEL R.	000030	000031	000002	76 MECHANIC ST.	1F RES	1.670	1	34,400	124,900	159,300
PATTERSON, LISA A.	000011	000002	000001	OLD CHESTERFIELD RD.	1F RES	2.500	1	30,300	0	30,300
PATTERSON, LISA A.	000011	000003	000000	440 OLD CHESTERFIELD RD.	1F RES	65.200	1	39,475 cu	115,000	154,475
PATTON-SPRUILL, ROBERT	000008	000054	000000	133 OLD CHESTERFIELD RD.	1F RES	33.500	1	43,090 cu	149,800	192,890
PATZ REAL ESTATE DEVLOPMENT	000008	000111	000000	156 FOREST LAKE RD.	1F RES	1.230	1	36,400	95,800	132,200
PAUL, BILL	000008	000119	00067B	FLCG	1F RES	0.000	1	0	9,900	9,900
PAULSON, ELIZABETH	000008	000119	000033	33 FOREST LAKE CAMPGRD.	1F RES	0.000	1	0	5,600	5,600

Owner	Map	Lot	Sub	Location	Use	Acres	Cards	Land	Buildings	Total
PAULSON, ROBERT E.	000015	000013	000000	31 WATSON RD.	1F RES	1.000	1	34,200	72,100	106,300
PAVESE, WILLIAM	000007	000045	000000	BROAD BROOK RD.	1F RES	2.400	1	2,000	0	2,000
PEARCE, MARK R	000034	000011	000001	45 FOREST LAKE CIRCLE	1F RES	0.230	1	42,600	101,600	144,200
PEARL STREET PROP MNGT LLC	000026	000039	000000	27 ASHUELOT ST.	3F RES	0.410	1	35,000	132,900	167,900
PEARSALL, WILLIAM J.	000019	000020	000000	28 GUNN MT. RD.	COM/IN	5.300	1	62,600	115,500	178,100
PEARSALL, WILLIAM P.	000026	000047	000000	8 ELM ST.	COM/IN	0.500	1	48,800	91,800	140,600
PEARSALL, WILLIAM P.	000026	000048	000000	1 ASHUELOT ST.	COM/IN	0.080	1	0	0	0
PEARSALL, WILLIAM P.	000026	000049	000000	ELM ST.	COM/IN	0.210	1	0	0	0
PECOR, KEVIN M.	000019	000036	000000	5 PURCELL RD.	1F RES	0.140	1	27,100	71,200	98,300
PELKEY SR., ROYCE L.	000025	000009	000000	49 ASHUELOT ST.	1F RES	5.000	1	39,800	101,400	141,200
PELKEY, FRANKLIN R.	000022	000005	000000	201 RICHMOND RD.	1F RES	6.300	1	55,500	111,100	166,600
PELKEY, HEATHER	000008	000123	000000	64 MELVIN BRIDGE RD.	1F RES	0.900	1	47,200	85,200	132,400
PELKEY, JUSTIN J.	000007	000014	000001	476 SCOFIELD MT. RD.	1F RES	2.480	1	31,000	130,800	161,800
PELKEY, MAUREEN S.	000028	000034	000000	57 KEENE RD.	COM/IN	0.260	1	48,600	94,700	143,300
PELKEY, TIMOTHY W.	000011	000022	000007	254 OLD SPOFFORD RD.	1F RES	5.160	1	37,300	46,900	84,200
PELKEY, TIMOTHY W.	000023	000005	000000	9 SCOTLAND RD.	1F RES	0.670	1	31,200	94,700	125,900
PELTON JR., MICHAEL A.	000008	000107	000000	133 OLD WESTPORT RD.	1F RES	1.380	1	42,400	126,900	169,300
PENNEY, LAUREN A.	000015	000005	000005	55 VERRY BROOK RD.	1F RES	2.380	1	34,500	103,300	137,800
PERKINS, BARRY J.	000001	000027	000000	WINCH/HINS TOWN LINE	1F RES	3.800	1	4,600	0	4,600
PERKINS, DAVID I., REV. TRUST	000001	000055	000009	505 BURT HILL RD.	1F RES	6.210	1	96,600	222,900	319,500
PERKINS, JEAN C.	000006	000045	000000	48 OLD SCOTLAND RD.	1F RES	6.100	1	41,600	68,600	110,200
PERKINS, SANDRA M.	000015	000030	000000	904 OLD WESTPORT RD.	1F RES	1.030	1	37,800	43,400	81,200
PERLMAN SR., HERBERT A.	000008	000083	000000	OLD SPOFFORD RD.	1F RES	14.500	1	571 cu	0	571
PERLOWSKI, ANTHONY S.	000005	000065	000000	BACK ASHUELOT RD.	1F RES	15.000	1	986 cu	0	986
PERLOWSKI, ANTHONY S.	000005	000066	000000	BACK ASHUELOT RD.	1F RES	0.200	1	13 cu	0	13
PERRY, MICHAEL F.	000015	000009	000000	97 VERRY BROOK RD.	1F RES	1.000	1	36,100	103,500	139,600
PERRY, SHARON	000015	000004	0002-1	34 VERRY BROOK RD.	1F RES	1.010	1	36,100	17,700	53,800
PERRY, THERESA M.	000037	000014	000000	25 WESTPORT VILLAGE RD.	1F RES	0.930	1	32,900	78,900	111,800
PERRY, THERESA M.	000037	000015	000000	21 WESTPORT VILLAGE RD.	1F RES	0.420	1	6,800	0	6,800
PETERS, BONNY J.	000007	000007	000000	66 RILEY RD.	1F RES	59.000	1	30,069 cu	76,600	106,669
PETTENGILL, CARROLL G.	000001	000015	000001	941 NORTHFIELD RD.	1F RES	46.010	1	56,634 cu	257,200	313,834
PETTENGILL, PETER T.	000001	000015	000002	WINCH/HINS TOWN LINE	1F RES	0.410	1	460 cu	0	460
PETTITT, DAVID & TIMOTHY	000001	000085	000000	855 MANNING HILL RD.	1F RES	15.000	1	59,300	82,400	141,700
PHELPS, MALCOLM L.	000026	000099	000000	25 MICHIGAN ST.	1F RES	0.080	1	19,400	120,000	139,400
PHELPS, ROBERT F.	000032	000013	000020	14 TAMARACK CIRCLE	1F RES	0.000	1	0	20,300	20,300
PHELPS, SHARON L.	000026	000100	000000	2 HIGH ST.	1F RES	0.180	1	12,100	0	12,100
PHELPS, WILDRED S.	000012	000036	000011	40 KAPPER DR.	1F RES	0.000	1	0	48,400	48,400
PHILLIPS, WILLIAM A.	000019	000042	000000	3 ALLEN HILL RD.	1F RES	0.350	1	34,200	165,700	199,900
PICADILLY FARM LLC	000001	000032	00000A	326 S. PARRISH RD.	1F RES	0.000	1	0	36,500	36,500
PICADILLY FARM, LLC	000001	000019	000000	117 S. PARRISH RD.	1F RES	1.000	1	38,000	79,700	117,700
PICARD, JOHN R.	000015	000045	000005	44 OAK CIRCLE	1F RES	1.380	1	33,000	124,400	157,400
PICARD, LEONARD J.	000012	000036	00002A	14 KAPPER DR.	1F RES	0.000	1	0	46,000	46,000
PICARD, MICHELE T.	000028	000011	000000	31 HILDRETH ST.	1F RES	0.500	1	35,700	89,300	125,000
PICARD, ROLAND A.	000001	000028	000000	189 STADDLE HILL RD.	1F RES	3.260	1	41,500	198,600	240,100
PICARD, ROLAND A.	000001	000028	000003	193 S. PARRISH RD.	1F RES	1.860	1	39,300	103,500	142,800
PICARD, ROLAND A.	000001	000028	000004	179 STADDLE HILL RD.	1F RES	2.370	1	29,200	0	29,200
PICKARD, LYNN C. JR.	000011	000002	000003	89 FULLAM POND RD.	1F RES	3.030	1	33,300	15,900	49,200
PICKARD, TERRY	000008	000035	000007	OLD CHESTERFIELD RD.	1F RES	8.500	1	37,100	0	37,100
PICKARD, TERRY & VANESSA	000008	000038	000000	287 OLD CHESTERFIELD RD.	1F RES	9.200	1	41,900	66,600	108,500
PICKARD, TERRY L.	000008	000035	000006	FULLAM POND RD.	1F RES	22.900	1	2,255 cu	0	2,255
PICKARD, TERRY L.	000008	000035	000009	292 OLD CHESTERFIELD RD.	1F RES	7.000	1	32,600	0	32,600
PICKARD, TODD H.	000006	000013	000001	77 FOREST LAKE RD.	1F RES	2.000	1	39,500	79,900	119,400
PIED FAMILY TRUST	000010	000003	000000	OFF ASHUELOT MAIN ST	1F RES	93.500	1	821 cu	0	821
PIED FAMILY TRUST	000010	000003	000001	OFF ASHUELOT RD	1F RES	84.000	1	791 cu	0	791
PIERCE, DONALD	000008	000119	0000H7	FLCG	1F RES	0.000	1	0	10,400	10,400
PIKE, REGGIE	000032	000013	000009	17 TAMARACK CIRCLE	1F RES	0.000	1	0	17,000	17,000
PINGER, MARGUERITE S.	000030	000026	000000	103 KEENE RD.	1F RES	0.270	1	37,500	38,600	76,100
PIRAGIS, DEBORAH D	000034	000009	000000	6 HEMLOCK AVE.	1F RES	0.920	1	55,500	107,800	163,300
PISAPIA, JANE B.	000021	000032	000000	23 TOOFS DR.	1F RES	0.340	1	41,800	92,100	133,900
PITMAN, DAVID W.	000008	000016	000000	35 CLARK RD.	1F RES	0.260	1	26,800	5,400	32,200

Owner	Map	Lot	Sub	Location	Use	Acres	Cards	Land	Buildings	Total
PLATT/SHULTZ TRUST	000005	000051	000000	BURT HILL RD.	1F RES	352.600	1	16,837 cu	0	16,837
PLATZ, CHRISTOPEHR J.	000018	000014	000000	75 ASHUELOT MAIN ST.	1F RES	0.630	1	29,500	68,300	97,800
PLIFKA, LORI J.	000004	000023	000000	OFF SCOFIELD MT. RD	1F RES	7.000	1	133 cu	0	133
PLIFKA, LORI J.	000004	000024	000000	435 SCOFIELD MT. RD.	1F RES	35.000	1	48,573 cu	400,000	448,573
PLIFKA, LORI J.	000004	000030	000002	GUNN MT. RD.	1F RES	9.400	1	444 cu	0	444
PLIFKA, LORI J.	000004	000030	000003	OFF GUNN MTN. ROAD	1F RES	71.000	1	3,355 cu	0	3,355
PLIFKA, LORI J.	000033	000002	000000	139 UPPER HEADLANDS RD.	1F RES	2.500	1	204,200	40,300	244,500
PLIFKA, PHYLLIS	000034	000016	000002	FOREST LAKE CIRCLE	1F RES	0.110	1	43,300	4,300	47,600
PLIFKA, PHYLLIS A.	000034	000022	000000	FOREST LAKE CIRCLE	1F RES	0.100	1	7,400	0	7,400
PLIFKA, PHYLLIS A.	000034	000032	000000	31 FOREST AVE.	1F RES	0.400	1	44,600	39,600	84,200
PLOURDE, STEVEN	000008	000119	000055	FLCG	1F RES	0.000	1	0	8,000	8,000
POH, WILLIAM D.	000006	000009	000000	273 RICHMOND RD.	1F RES	21.000	1	36,882 cu	114,300	151,182
POIRER, DAVID C.	000008	000119	000C13	FLCG	1F RES	0.000	1	0	11,000	11,000
POIRIER, ALFRED & BARBARA	000023	000008	000000	5 APPLE BLOSSOM LN.	1F RES	1.000	1	30,900	82,000	112,900
POIRIER, GEORGE A.	000034	000068	000000	37 TOWN BEACH RD.	1F RES	0.220	1	119,200	53,800	173,000
POMEROY III, ALLEN B.	000022	000002	000000	225 RICHMOND RD.	1F RES	1.060	1	42,900	87,700	130,600
POMPER, DEAN	000016	000021	000000	65 BROAD BROOK RD.	1F RES	1.100	1	37,100	102,800	139,900
PONCE, CHRISTOPHER S.	000026	000001	000000	75 PARKER ST.	1F RES	0.960	1	44,800	134,000	178,800
POOLE, DAVID N.	000005	000120	000000	139 WARWICK RD.	1F RES	16.000	1	63,300	148,400	211,700
POOLE, STEPHEN E.	000026	000069	000000	50 PARKER ST.	1F RES	0.760	1	42,400	219,400	261,800
PORTER, CLIFFORD E.	000005	000100	000000	109 HINSDALE RD.	COM/IN	3.200	1	65,900	554,800	620,700
PORTER, HENRY S.	000035	000004	000001	40 MELVIN BRIDGE RD.	1F RES	1.100	1	38,200	30,600	68,800
PORTER, RANDY R.	000015	000014	000001	WATSON RD.	1F RES	17.100	1	1,119 cu	0	1,119
POSTRECH, BENJAMIN	000005	000097	000003	12 ASHTEN RUE	1F RES	0.500	1	35,200	132,000	167,200
POWELL, CHRISTINE	000028	000001	000000	59 HOWARD ST.	1F RES	0.730	1	39,900	97,600	137,500
PRATT FAMILY IRREVOCABLE TRUST	000008	000018	000000	CLARK RD.	1F RES	5.100	1	453 cu	0	453
PRATT FAMILY IRREVOCABLE TRUST	000008	000019	000000	66 CLARK RD.	1F RES	65.200	1	37,783 cu	190,400	228,183
PRATT JR., RICHARD C.	000006	000032	000000	89 OLD MT. TURNPIKE RD.	1F RES	5.100	1	27,800	200,600	228,400
PRATT JR., RICHARD C.	000008	000009	000000	90 ELM ST.	4F RES	1.860	1	46,300	210,400	256,700
PRATT JR., RICHARD C.	000008	000009	000001	88 ELM ST.	2F RES	1.030	1	32,500	109,100	141,600
PRATT JR., RICHARD C.	000008	000009	000002	80 ELM ST.	1F RES	1.080	1	34,300	0	34,300
PRATT JR., RICHARD C.	000028	000040	000000	39 KEENE RD.	COM/IN	0.270	1	33,900	85,000	118,900
PRATT JR., RICHARD C.	000029	000018	000000	129 ELM ST.	2F RES	1.300	2	36,000	123,300	159,300
PRATT, GEORGE	000012	000036	000017	52 KAPPER DR.	1F RES	0.000	1	0	32,000	32,000
PRATT, MARY M.	000008	000108	000000	MECHANIC ST.	1F RES	26.870	1	2,997 cu	0	2,997
PRATT, SMITH E.	000025	000001	000000	127 ASHUELOT ST.	1F RES	1.140	1	36,400	129,000	165,400
PRATT, TAMMY E	000009	000022	000000	OFF NARAMORE RD.	1F RES	34.000	1	1,607 cu	0	1,607
PRATT, TAMMY E	000030	000018	000000	166 KEENE RD.	1F RES	3.300	1	37,400	140,400	177,800
PRATT, VICTOR W.	000006	000035	000000	OLD MT. TURNPIKE RD.	1F RES	88.660	1	3,827 cu	0	3,827
PRENTICE, MICHAEL W.	000018	000006	000000	19 FIDDLE HILL RD.	1F RES	2.500	1	39,000	76,600	115,600
PRENTICE, RICHARD A.	000015	000019	000001	90 OLD SWANZEY RD.	1F RES	4.980	1	28,900	0	28,900
PRESTON, KATHI J.	000015	000005	000007	804 OLD WESTPORT RD.	1F RES	1.240	1	40,100	131,900	172,000
PRIDE, JEFFREY E.	000018	000003	000000	40 ASHUELOT MAIN ST.	2F RES	0.100	1	19,000	116,300	135,300
PRIDE, JEFFREY E.	000018	000004	000000	ASHUELOT MAIN ST.	1F RES	0.030	1	200	0	200
PRIDE, JEFFREY E.	000018	000019	000000	51 ASHUELOT MAIN ST.	1F RES	3.540	1	26,100	60,300	86,400
PRIDE, JEFFREY E.	000018	000021	000001	35 ASHUELOT MAIN ST.	1F RES	0.420	1	26,400	8,900	35,300
PRIDE, JEFFREY E.	000019	000002	000000	OFF OLD HINSDALE RD.	1F RES	0.200	1	300	0	300
PRIDE, JEFFREY E.	000019	000024	000000	18 ASHUELOT MAIN ST.	COM/IN	1.670	1	40,800	86,200	127,000
PRIDE, JEFFREY E.	000030	000035	000000	118 MECHANIC ST.	1F RES	0.230	1	23,600	23,600	47,200
PRIEST, AUDREY	000024	000009	000000	12 PUDDING HILL RD.	1F RES	0.520	1	32,300	119,300	151,600
PRIMROSE, MATTHEW S.	000001	000055	000003	551 BURT HILL RD.	1F RES	2.910	1	39,900	195,100	235,000
PRIMUS, MICHAEL R.	000027	000028	000000	11 WILLOW COURT	1F RES	0.380	1	27,100	9,500	36,600
PRIMUS, MICHAEL R.	000027	000034	000000	WILLOW COURT	1F RES	0.130	1	0	0	0
PRINCE, CLEVELAND	000012	000002	000000	OLD SPOFFORD RD.	1F RES	12.000	1	909 cu	0	909
PRINCE, CLEVELAND	000015	000008	000000	85 VERRY BROOK RD.	1F RES	0.500	1	32,000	49,200	81,200
PRINCE, SHAWN P.	000015	000007	000000	80 VERRY BROOK RD.	1F RES	5.200	1	40,900	116,100	157,000
PRINDLE, KATHLEEN A.	000008	000119	0000S4	FLCG	1F RES	0.000	1	0	13,800	13,800
PROPERTIES INC.	000002	000012	000000	OFF MANNING HILL RD.	1F RES	11.750	1	29,000	0	29,000
PROULX, JOY R.	000001	000055	000005	535 BURT HILL RD.	1F RES	2.430	1	39,500	100,500	140,000
PUBLIC SERVICE CO. OF NH	000007	000044	000000	POWERLINES	UTILIT	567.600	1	50,400	10,035,400	10,085,800

Owner	Map	Lot	Sub	Location	Use	Acres	Cards	Land	Buildings	Total
PUFFER, GARY D.	000029	000008	000000	111 HOWARD ST.	1F RES	1.580	1	36,900	109,600	146,500
PULASKI, JAMES	000030	000010	000000	116 KEENE RD.	2F RES	0.130	1	28,800	37,900	66,700
PULASKI, JAMES	000030	000010	00000A	116 KEENE RD.	1F RES	0.000	1	0	66,700	66,700
PUTNAM, RAMONA	000008	000119	000047	FOREST LAKE CAMPGRD.	1F RES	0.000	1	0	4,000	4,000
PUTNAM, TINA T.	000012	000036	000029	37 KAPPER DR.	1F RES	0.000	1	0	85,100	85,100
QUALTERS, DARIN	000009	000024	000001	RABBIT HOLLOW RD.	1F RES	7.000	1	43,000	0	43,000
QUALTERS, DARIN	000030	000019	000000	138 MECHANIC ST.	1F RES	0.270	1	32,400	34,700	67,100
QUALTERS, JOAN M.	000030	000036	000000	122 MECHANIC ST.	1F RES	1.690	1	33,400	131,800	165,200
QUALTERS, ROBERT	000028	000046	000000	20 MICHIGAN ST.	1F RES	0.120	1	20,500	45,200	65,700
QUANDT, LEE	000008	000119	00029A	29A FOREST LAKE CAMPGRD.	1F RES	0.000	1	0	3,900	3,900
QUIGLEY, COLIN C.	000018	000016	000000	69 ASHUELOT MAIN ST.	1F RES	0.580	1	31,000	73,100	104,100
QUILL, STEPHEN F.	000001	000070	000000	OFF MANNING HILL RD.	1F RES	36.000	1	9,600	0	9,600
QUINLIVAN, SHEILA I.	000001	000020	000047	4 EARL AVE.	1F RES	0.000	1	0	38,000	38,000
QUINTILLIO, LINDA L.	000028	000068	000000	MECHANIC ST.	1F RES	6.570	1	17,900	0	17,900
QUINTILLIO, LINDA L.	000030	000030	000000	70 MECHANIC ST.	1F RES	0.260	1	24,800	83,100	107,900
QUIRK, KATHLEEN A.	000006	000041	000000	495 RICHMOND RD.	1F RES	17.300	1	43,200	67,200	110,400
RACICOT, GENEVIEVE	000001	000020	000027	7 CONNOR COURT	1F RES	0.000	1	0	15,700	15,700
RAINESS, ERROL	000004	000066	000000	GUNN MT. RD.	1F RES	75.500	1	3,970 cu	0	3,970
RAINESS, ERROL	000004	000066	000002	GUNN MT. RD.	1F RES	3.780	1	199 cu	0	199
RAINESS, ERROL	000004	000066	000004	GUNN MT. RD.	1F RES	3.170	1	167 cu	0	167
RAMSEY, JAMES	000007	000017	000000	OLD HINSDALE RD.	1F RES	78.900	1	6,555 cu	0	6,555
RAMSEY, JAMES	000007	000018	000000	139 OLD HINSDALE RD.	1F RES	23.800	1	44,689 cu	114,100	158,789
RANDALL, KAREN A.	000004	000012	000004	S. SCOFIELD MT. RD.	1F RES	5.330	1	351 cu	0	351
RANDALL, KAREN A.	000004	000012	000005	S. SCOFIELD MT. RD.	1F RES	5.670	1	373 cu	0	373
RANDALL, WILLIAM J.	000001	000013	000000	NORTHFIELD RD.	1F RES	0.400	1	7,600	0	7,600
RANDALL, WILLIAM J.	000001	000014	000000	NORTHFIELD RD.	1F RES	0.140	1	4,800	0	4,800
RANDALL, WILLIAM J.	000004	000010	000000	S. SCOFIELD MT. RD.	1F RES	23.200	1	1,133 cu	0	1,133
RANDALL, WILLIAM J.	000004	000012	000002	S. SCOFIELD MT. RD.	1F RES	25.360	1	2,891 cu	0	2,891
RANDALL, WILLIAM J.	000004	000012	000003	S. SCOFIELD MT. RD.	1F RES	5.410	1	36,900	0	36,900
RASMUSSEN, WARREN	000019	000011	000000	385 BACK ASHUELOT RD.	1F RES	0.220	1	28,200	101,900	130,100
RAYMOND, BEVERLY B.	000005	000034	000000	102 BACK ASHUELOT RD.	1F RES	0.650	1	32,700	103,900	136,600
RAYMOND, CHRISTOPHER C.	000001	000023	000004	139 S. PARRISH RD.	1F RES	1.000	1	39,900	150,800	190,700
RAYMOND, CHRISTOPHER C.	000001	000023	000005	OFF S. PARRISH RD.	1F RES	0.520	1	800	0	800
RAYMOND, WENDY L.	000001	000023	000000	S. PARRISH RD.	1F RES	3.030	1	32,700	0	32,700
REARDON, DAVID	000005	000111	00000A	39 WARWICK RD.	COM/IN	0.000	1	0	6,000	6,000
RECORD, TAMMIE V.	000026	000009	000000	23 PARKER ST.	3F RES	0.930	1	42,700	169,400	212,100
RECORD, TAMMIE V.	000028	000043	000000	25 KEENE RD.	1F RES	0.310	1	32,400	129,300	161,700
RECTOR, DWAYNE D.	000028	000029	000000	6 JULIA CT.	1F RES	0.390	1	34,000	86,700	120,700
REED, JACK L.	000012	000012	000000	646 OLD WESTPORT RD.	1F RES	0.700	1	36,800	109,500	146,300
REED, JAYMZ	000029	000020	000000	121 ELM ST.	1F RES	1.600	1	35,100	60,800	95,900
REED, RONALD R.	000032	000013	000013	25 TAMARACK CIRCLE	1F RES	0.000	1	0	8,400	8,400
REEKSTIN, DALE W.	000012	000009	000002	871 OLD WESTPORT RD.	1F RES	0.600	1	35,100	59,700	94,800
REESE, LAUREN S.	000008	000076	000000	70 OLD SPOFFORD RD.	1F RES	2.300	2	62,300	131,100	193,400
REESE, LAUREN S.	000008	000078	000001	OLD SPOFFORD RD.	UNMNG	10.270	1	1,630 cu	0	1,630
REFINED HEATING, LLC	000005	000081	000000	172 ASHUELOT ST.	2F RES	0.880	1	38,900	176,000	214,900
REFINED HEATING, LLC	000028	000042	000000	29 KEENE RD.	2F RES	0.700	1	38,100	135,900	174,000
REFINED PROPERTIES, LLC	000019	000010	000000	391 BACK ASHUELOT RD.	4F RES	0.630	1	42,600	99,000	141,600
REFINED PROPERTIES, LLC	000028	000054	000000	19 CHAPEL ST.	2F RES	0.300	1	24,600	144,700	169,300
REGAN, RICHARD	000009	000037	000000	51 STONE MT. RD.	1F RES	11.200	1	37,304 cu	99,400	136,704
REISINGER, AMY L.	000019	000035	000000	7 PURCELL RD.	1F RES	1.300	1	39,400	115,900	155,300
RENFREW, DONALD	000001	000020	000046	6 EARL AVE.	1F RES	0.000	1	0	30,100	30,100
REYOR, HEATHER	000026	000021	000000	100 MAIN ST.	2F RES	0.060	1	21,600	55,100	76,700
RHOADES, MICHAEL	000015	000029	000000	94 OAK CIRCLE	1F RES	0.920	1	29,800	101,900	131,700
RHOADES, ROBERT A. & GLORIA J.	000015	000012	000002	15 WATSON RD.	1F RES	2.570	2	47,600	296,100	343,700
RHOADES, ROSE MARIE	000028	000019	000000	7 HILDRETH ST.	1F RES	0.360	1	34,400	22,100	56,500
RICE, ISSAC R.	000009	000017	000001	20 RABBIT HOLLOW RD.	1F RES	0.500	1	30,400	98,600	129,000
RICE, MARK A.	000005	000078	000000	190 ASHUELOT ST.	1F RES	1.400	1	34,900	81,600	116,500
RICE, SUSAN W.	000015	000028	000004	905 OLD WESTPORT RD.	1F RES	1.600	1	42,800	115,700	158,500
RICHARD, ANN R.	000003	000007	000000	215 SCOTLAND RD.	1F RES	4.300	1	37,300	148,700	186,000
RICHARD, MARC P.	000009	000024	000003	73 RABBIT HOLLOW RD.	1F RES	16.980	1	40,238 cu	112,200	152,438

Owner	Map	Lot	Sub	Location	Use	Acres	Cards	Land	Buildings	Total
RICHARD, MARC P.	000009	000024	000004	77 RABBIT HOLLOW RD.	1F RES	4.550	1	36,240 cu	152,100	188,340
RICHARDS, MICHAEL R.	000019	000033	000000	12 ALLEN HILL RD.	1F RES	0.110	1	29,800	77,500	107,300
RICHARDSON IRREV. TRUST 2008	000002	000036	000000	TIPPING ROCK RD.	1F RES	62.500	1	16,000	0	16,000
RIDDLE LIVING TRUST, ROBERT G.	000003	000037	000000	PUDDING HILL RD.	1F RES	36.000	1	1,321 cu	0	1,321
RIDDLE LIVING TRUST, ROBERT G.	000003	000041	000000	200 UPPER PUDDING HILL	1F RES	7.500	1	15,438 cu	18,100	33,538
RIDENOUR, HAROLD E. JR.	000024	000006	000000	46 SCOTLAND RD.	1F RES	1.050	1	30,800	82,100	112,900
RIDLEY'S REAL ESTATE, LLC	000015	000041	000000	57 OAK CIRCLE	1F RES	0.760	1	29,300	63,000	92,300
RING SR., FRANCIS M.	000004	000030	000000	356 BOLTON RD.	1F RES	9.200	1	36,200	0	36,200
RIVERA, TERESA A.	000027	000003	000002	13 REDWOOD DR.	1F RES	0.000	1	0	13,700	13,700
ROBARGE, STEVEN R.	000001	000034	000006	1 BOLTON WOODS	1F RES	1.870	1	50,600	180,700	231,300
ROBB, ERIN G.	000032	000013	000003	5 TAMARACK CIRCLE	1F RES	0.000	1	0	28,200	28,200
ROBBINS, SR., BIRNEY	000001	000034	000002	60 BOLTON RD.	1F RES	1.070	1	39,800	91,300	131,100
ROBBINS, SR., BIRNEY	000026	000107	000000	32 RICHMOND RD.	2F RES	0.540	1	38,300	162,500	200,800
ROBERT MINER	000005	000111	000000	39 WARWICK RD.	1F RES	21.500	1	70,500	300	70,800
ROBERT MINER	000020	000011	000002	23 WARWICK RD.	1F RES	1.100	1	38,500	114,400	152,900
ROBERT, PAUL L.	000014	000004	000000	785 OLD SPOFFORD RD.	1F RES	117.000	1	64,955 cu	289,000	353,955
ROBERT, PAUL L.	000014	000005	000000	OLD SPOFFORD RD.	1F RES	30.000	1	897 cu	0	897
ROBERTS, RAYMOND W.	000009	000042	000000	17 HALE RD.	1F RES	27.000	1	27,036 cu	251,900	278,936
ROBERTSON, FRANCIS O.	000032	000013	000015	4 TAMARACK CIRCLE	1F RES	0.000	1	0	11,000	11,000
ROBINSON, DEBRA J.	000029	000016	000000	11 OLD WESTPORT RD.	1F RES	0.220	1	24,300	10,100	34,400
ROBINSON, GARY A.	000021	000014	000000	28 BILO AVE.	1F RES	0.230	1	37,900	67,900	105,800
ROBINSON, MAUREEN E.	000032	000013	000006	11 TAMARACK CIRCLE	1F RES	0.000	1	0	20,900	20,900
ROCHE, CHRISTOPHER	000034	000002	000000	UPPER HEADLANDS RD.	1F RES	0.420	1	19,700	1,300	21,000
ROCHE, CHRISTOPHER	000034	000003	000000	172 UPPER HEADLANDS RD.	1F RES	0.300	1	120,300	72,000	192,300
ROCHE, WILLIAM M.	000007	000023	000000	55 GUNN MT. RD.	1F RES	0.720	1	35,500	152,400	187,900
ROCHE, WILLIAM M.	000009	000011	000008	65 LAKE SHORE DR.	1F RES	0.810	1	192,300	177,800	370,100
ROCKWELL, CAROL	000008	000119	000092	FLCG	1F RES	1.000	1	0	0	0
ROE, THOMAS J. III	000002	000051	000000	387 WARWICK RD.	1F RES	1.500	1	46,700	133,300	180,000
ROEDIGER, GORDON L.	000004	000043	000003	198 BOLTON RD.	1F RES	5.200	1	45,200	133,100	178,300
ROGERS, JAMES P.	000012	000007	000001	770 OLD WESTPORT RD.	1F RES	1.000	1	37,600	108,500	146,100
ROGERS, LINDA L.	000003	000020	000000	402 SCOTLAND RD.	1F RES	1.830	1	25,400	78,700	104,100
ROGERS, WARREN O.	000011	000008	000000	80 OLD RIXFORD RD.	1F RES	0.480	1	25,700	62,100	87,800
ROKES JR., GEORGE E.	000025	000010	000005	36 DUSO RD.	1F RES	2.700	1	41,500	58,600	100,100
ROKES, GARY W.	000005	000105	000002	60 FOREST LAKE RD.	1F RES	17.800	1	42,756 cu	186,100	228,856
ROKES, GARY W.	000020	000012	000000	9 WARWICK RD.	COM/IN	0.830	2	77,800	798,800	876,600
ROKES, GARY W.	000020	000014	000000	14 MANNING HILL RD.	COM/IN	1.000	1	54,900	97,300	152,200
ROKES, JAMES T.	000006	000028	0004-8	70 ACORN DR.	1F RES	2.610	1	44,300	96,300	140,600
ROSCOE, LAWRENCE J.	000001	000020	000021	6 WALTERS LANE	1F RES	0.000	1	0	15,200	15,200
ROSS, ALICIA B.	000006	000039	000001	RICHMOND RD.	1F RES	5.500	1	5,200	0	5,200
ROSS, KAREN L.	000021	000004	000000	151 RICHMOND RD.	1F RES	0.230	1	32,700	98,600	131,300
ROSSI III, RALPH A.	000035	000019	000001	528 FOREST LAKE RD.	1F RES	0.800	1	99,000	77,200	176,200
ROUNDS, ARNOLD	000008	000119	0000H6	FLCG	1F RES	0.000	1	0	12,800	12,800
ROUNDS, DONNA J.	000029	000021	000000	113 ELM ST.	1F RES	0.640	1	34,600	33,400	68,000
ROUNDS, KRISTIN L.	000012	000036	000015	48 KAPPER DR.	1F RES	0.000	1	0	54,600	54,600
ROUNDS, RICHARD N.	000005	000021	000000	27 MANNING HILL RD.	3F RES	12.140	1	55,605 cu	133,300	188,905
ROUNDS, RICHARD N.	000005	000021	000001	31 MANNING HILL RD.	1F RES	22.400	1	62,411 cu	130,100	192,511
ROUSE, SHARON	000008	000010	000007	97 WOODARD AVE.	1F RES	1.640	1	35,100	92,500	127,600
ROWE, CHERYL A.	000009	000015	000002	16 RABBIT HOLLOW RD.	1F RES	3.400	1	38,800	69,900	108,700
ROY, JAY D.	000008	000020	00001C	79-1 CLARK RD.	1F RES	0.000	1	0	9,500	9,500
ROY, JAY DAVID	000008	000020	00001B	79-2 CLARK RD.	1F RES	0.000	1	0	11,400	11,400
ROY, JONATHAN B.	000034	000037	000000	19 FOREST AVE.	1F RES	0.310	1	48,500	31,900	80,400
ROY, NANCY J.	000008	000020	000001	69 CLARK RD.	1F RES	3.100	2	40,600	169,700	210,300
ROY, NANCY J.	000008	000020	000002	83 CLARK RD.	1F RES	10.390	1	62,800	91,000	153,800
ROY, NANCY J.	000008	000020	00001D	79-4 CLARK RD.	1F RES	0.000	1	0	13,000	13,000
ROY, TATIANA L.	000001	000034	000010	2 BOLTON WOODS	1F RES	1.310	1	49,700	220,800	270,500
ROYCE, CHARLES E.	000001	000016	000000	88 MINE RD.	1F RES	5.100	1	43,600	79,600	123,200
ROYCE, EARL W.	000026	000007	000000	31 PARKER ST.	1F RES	0.360	1	39,700	143,000	182,700
ROYCE, LILLIAN M.	000001	000030	000000	215 S. PARRISH RD.	1F RES	0.600	1	27,200	48,300	75,500
ROYCE, MARSHALL E.	000001	000086	000000	860 MANNING HILL RD.	COM/IN	6.400	1	53,800	49,200	103,000
ROYCE, RALPH J.	000001	000023	000003	162 STADDLE HILL RD.	1F RES	15.000	1	33,305 cu	135,700	169,005

Owner	Map	Lot	Sub	Location	Use	Acres	Cards	Land	Buildings	Total
ROYCE, SCOTT	000006	000008	000000	19 JONES RD.	1F RES	2.610	1	36,300	136,800	173,100
ROYCE, YONG CHA LIVING TRUST	000001	000083	000000	841 MANNING HILL RD.	COM/IN	1.400	1	54,800	416,800	471,600
ROYCE, YONG CHA LIVING TRUST	000004	000050	000000	BURT HILL RD.	1F RES	7.500	1	493 cu	0	493
ROYCE, YONG CHA LIVING TRUST	000004	000051	000000	BURT HILL RD.	1F RES	13.000	1	855 cu	0	855
ROYCE, YONG CHA LIVING TRUST	000004	000059	000000	BURT HILL RD.	1F RES	21.900	1	1,439 cu	0	1,439
ROYCE, YONG CHA LIVING TRUST	000004	000059	000002	BURT HILL RD.	1F RES	8.050	1	1,091 cu	0	1,091
ROYCE, YONG CHA LIVING TRUST	000004	000059	000003	BURT HILL RD.	1F RES	3.090	1	553 cu	0	553
ROYCE, YONG CHA LIVING TRUST	000004	000060	000000	BURT HILL RD.	1F RES	7.720	1	736 cu	0	736
ROYCE, YONG CHA LIVING TRUST	000004	000060	000001	BURT HILL RD.	1F RES	7.030	1	407 cu	0	407
ROYCE, YONG CHA LIVING TRUST	000004	000061	000000	BURT HILL RD.	1F RES	53.300	1	17,759 cu	2,100	19,859
ROYCE, YONG CHA LIVING TRUST	000004	000064	000000	OFF BURT HILL RD.	1F RES	39.800	1	2,615 cu	0	2,615
ROYCE, YONG CHA LIVING TRUST	000004	000065	000000	OFF BURT HILL RD.	1F RES	1.200	1	79 cu	0	79
ROYE, ERNEST	000008	000119	0000C6	FLCG	1F RES	0.000	1	0	14,500	14,500
ROYER, KENNETH	000008	000119	000C10	FLCG	1F RES	0.000	1	0	10,700	10,700
RUDOLF, ROLFE W.	000021	000031	000000	29 TOOFS DR.	1F RES	0.340	1	38,000	71,700	109,700
RUPPRECHT, GLENN F.	000006	000030	000001	RICHMOND RD.	1F RES	1.000	1	12,200	0	12,200
RUPPRECHT, GLENN F.	000006	000030	000005	384 RICHMOND RD.	1F RES	1.200	1	30,600	76,200	106,800
RUPPRECHT, GLENN F.	000006	000040	000000	525 RICHMOND RD.	1F RES	21.200	1	723 cu	0	723
RURKA, MICHAEL J.	000030	000029	000000	66 MECHANIC ST.	1F RES	0.500	1	27,600	82,000	109,600
RUSKOWSKI, SU-AN S.	000008	000023	000001	155 CLARK RD.	1F RES	2.900	1	38,800	46,100	84,900
RUSKOWSKI,RAYMOND, BRIAN, GENE	000007	000020	000000	25 OLD HINSDALE RD.	1F RES	140.000	1	41,666 cu	225,200	266,866
RUSKOWSKI,RAYMOND, BRIAN, GENE	000019	000001	000000	OFF OLD HINSDALE RD.	1F RES	0.150	1	5 cu	0	5
RUSSELL JR., WILLIAM W.	000026	000065	000000	9 UNION ST.	1F RES	1.260	1	35,600	139,100	174,700
RUSSELL, DANIEL K.	000002	000055	0002-4	403 WARWICK RD.	1F RES	1.000	1	45,900	85,100	131,000
RUSSELL, FRANK	000008	000119	0000C7	FLCG	1F RES	0.000	1	0	2,900	2,900
RUSSELL, PHILIP J.	000030	000017	000000	162 KEENE RD.	1F RES	1.300	1	35,300	65,000	100,300
RUSSELL, WILLIAM P.	000021	000030	000000	31 TOOFS DR.	1F RES	0.340	1	38,000	102,100	140,100
RUSSELL, PEARL E.	000008	000070	000006	54 OLD WESTPORT RD.	1F RES	3.530	1	39,200	151,600	190,800
RUSSO, VICTOR	000001	000020	000018	8 AVERY CIRCLE	1F RES	0.000	1	0	73,100	73,100
RUTH, GUS A. & IRENE E.	000037	000004	000001	29 COOMBS BRIDGE RD.	1F RES	1.080	1	39,800	88,600	128,400
RUTH, GUSTAVE & IRENE	000009	000023	000003	50 RABBIT HOLLOW RD.	1F RES	1.150	1	38,200	73,400	111,600
RUTH, GUSTAVE A.	000015	000001	000000	JANTTI RD.	1F RES	123.850	1	7,398 cu	0	7,398
RUTH, GUSTAVE A.	000015	000015	000000	130 WATSON RD.	1F RES	12.000	1	48,119 cu	288,100	336,219
RUTH, GUSTAVE A.	000015	000015	000001	WATSON RD.	MNGD H	106.000	1	2,996 cu	0	2,996
RUTHERFORD, AMANDA E.	000033	000024	000001	372 FOREST LAKE RD.	1F RES	0.490	1	33,100	60,900	94,000
RYAN, ANGELA	000001	000022	000000	146 S. PARRISH RD.	1F RES	7.900	1	45,100	110,700	155,800
RYDER, CYNTHIA REV. TRUST	000003	000042	000000	PUDDING HILL RD.	1F RES	90.000	1	2,714 cu	0	2,714
RYDER, CYNTHIA REV. TRUST	000003	000043	000000	PUDDING HILL RD.	1F RES	14.000	1	545 cu	0	545
RYDER, CYNTHIA REV. TRUST	000006	000048	000000	90 PUDDING HILL RD.	1F RES	21.400	1	36,830 cu	187,400	224,230
RYDER, CYNTHIA REV. TRUST	000014	000008	000000	OFF OLD SPOFFORD RD.	1F RES	98.000	1	1,975 cu	0	1,975
RYLL, EDMUND	000007	000015	000004	OLD HINSDALE RD.	1F RES	9.630	1	37,200	0	37,200
RYLL, EDMUND W.	000026	000056	000000	14 PARKER ST.	1F RES	0.500	1	37,800	108,800	146,600
RYLL, THURLEY	000007	000015	000006	174 OLD HINSDALE RD.	1F RES	9.350	1	40,400	52,800	93,200
RYLL, THURLEY	000028	000048	000000	28 MICHIGAN ST.	1F RES	0.160	1	25,900	148,700	174,600
S.S.BAKER'S REALTY CO. LLC	000020	000022	000000	4 WARWICK RD.	COM/IN	1.000	1	64,700	0	64,700
SABELAWSKI, EDWARD	000008	000119	0000S9	FLCG	1F RES	0.000	1	0	11,200	11,200
SABINO, JOSEPH R.	000009	000024	000002	61 RABBIT HOLLOW RD.	1F RES	2.010	1	43,300	133,600	176,900
SACZAWA JR., EDWARD J.	000001	000024	000002	20 SACZAWA DR.	1F RES	1.330	1	34,700	18,800	53,500
SACZAWA SR., EDWARD J.	000001	000024	000001	10 SACZAWA DR.	1F RES	2.520	1	36,500	43,100	79,600
SACZAWA SR., EDWARD J.	000001	000024	000004	15 SACZAWA DR.	1F RES	1.000	1	27,400	0	27,400
SACZAWA, JAMES E.	000001	000024	000003	19 SACZAWA DR.	1F RES	1.130	1	34,400	77,800	112,200
SAFARIK, SUZANNE O.	000008	000119	000026	26 FOREST LAKE CAMPGRD.	1F RES	0.000	1	0	8,000	8,000
SALG SR., ROBERT J.	000024	000007	000000	31 OLD SCOTLAND RD.	1F RES	1.500	1	25,100	87,900	113,000
SALONEN, GREGORY J.	000003	000031	000001	420 UPPER PUDDING HILL	1F RES	52.000	1	102,929 cu	179,300	282,229
SANCTUARY, SR., JOSEPH	000008	000119	000H18	FLCG	1F RES	0.000	1	0	5,200	5,200
SANDS, THEODORE F.	000012	000036	000008	26 KAPPER DR.	1F RES	0.000	1	0	79,000	79,000
SANGER, MARILYN M.	000004	000004	000000	47 S. SCOFIELD MT. RD.	1F RES	0.800	1	31,100	80,200	111,300
SANSOUCI, BRYAN	000008	000119	000096	FLCG	1F RES	0.000	1	0	8,700	8,700
SANSOUCI, HENRY	000008	000119	000094	FLCG	1F RES	0.000	1	0	11,700	11,700
SANTOR, DONALD	000002	000055	0002-3	439 WARWICK RD.	1F RES	1.010	1	46,100	26,900	73,000

Owner	Map	Lot	Sub	Location	Use	Acres	Cards	Land	Buildings	Total
SAULNIER, SHEILA	000012	000036	000022	55 KAPPER DR.	1F RES	0.000	1	0	43,200	43,200
SAUNDERS, LAURENCE R.	000008	000061	000002	OLD CHESTERFIELD RD.	1F RES	1.200	1	24,500	0	24,500
SAUNDERS, LAURENCE R.	000008	000061	000003	OLD CHESTERFIELD RD.	1F RES	1.360	1	24,700	0	24,700
SAVAGE, ROGER W.	000001	000004	000000	MINE RD.	1F RES	12.000	1	121 cu	0	121
SCALES, CHRISTINE MARIE	000021	000012	000000	20 BILO AVE.	1F RES	0.230	1	37,900	89,500	127,400
SCHERLIN, GARY	000008	000119	000008	FLCG	1F RES	0.000	1	0	14,600	14,600
SCHILL, CATHERINE M.	000010	000002	000000	WINCH/HINS TOWN LINE	1F RES	14.750	1	149 cu	0	149
SCHILLINGER, SR., ROBERT G.	000012	000036	00003A	16 KAPPER DR.	1F RES	0.000	1	0	35,900	35,900
SCHMID, MARINA /SANSALONE, J.	000001	000052	000000	STADDLE HILL RD.	1F RES	16.500	1	2,953 cu	0	2,953
SCHMIDT, GARRY W.	000005	000035	000001	53 ORE MT. LANE	1F RES	17.010	1	32,364 cu	112,000	144,364
SCHOFIELD, MARY L.	000003	000027	000001	WINCH/RICH TOWN LINE	1F RES	4.000	1	4,200	0	4,200
SCHULTZ, GARY W.	000007	000015	000002	204 OLD HINSDALE RD.	1F RES	18.380	1	31,980 cu	149,100	181,080
SCOTT, BETSY J.	000023	000006	000001	299 RICHMOND RD.	1F RES	0.790	1	32,800	35,200	68,000
SCOTT, ERIC C.	000001	000020	000048	5 HARBOURT DR.	1F RES	0.000	1	0	28,000	28,000
SCOVILLE, MARC	000008	000125	000000	396 OLD WESTPORT RD.	1F RES	18.200	1	69,990 cu	268,600	338,590
SCS MANAGEMENT CORPORATION	000017	000023	000000	161 ASHUELOT MAIN ST.	COM/IN	1.060	1	43,700	316,800	360,500
SEARS, DOUGLAS A.	000034	000044	000000	5 FOREST AVE.	1F RES	0.460	1	104,100	32,400	136,500
SEARS, G. ALDEN	000034	000023	000000	12 FOREST LAKE CIRCLE	1F RES	0.380	1	44,400	47,200	91,600
SEARS, G. ALDEN	000034	000035	000000	23 FOREST AVE.	1F RES	0.230	2	135,300	100,300	235,600
SEAVER, GEORGE A.	000004	000046	000000	OFF BOLTON RD.	1F RES	18.700	1	592 cu	0	592
SEC. OF HOUSING & URBAN DEV.	000027	000021	000000	2 WILLOW COURT	1F RES	0.230	1	23,800	18,200	42,000
SECORD, HAROLD F.	000035	000001	000000	392 KEENE RD.	1F RES	8.300	1	49,200	100,900	150,100
SECORD, ROBERT P.	000012	000014	000000	79 FOSGATE RD.	1F RES	30.900	1	31,165 cu	65,900	97,065
SECORD, ROBERT P.	000012	000046	000000	FOSGATE RD.	1F RES	63.000	1	4,140 cu	0	4,140
SECORE SR., WILLIAM H.	000021	000029	000000	35 TOOFS DR.	1F RES	0.810	1	36,600	96,100	132,700
SEDERSTROM JR., ROY P.	000005	000117	000000	118 WARWICK RD.	1F RES	0.830	1	30,800	148,500	179,300
SEDERSTROM, PATRICIA A.	000008	000035	000002	310 OLD CHESTERFIELD RD.	1F RES	3.100	1	35,500	58,000	93,500
SELECKY, MICHAEL	000030	000023	000003	11 LAWRENCE ST.	1F RES	0.410	1	38,100	105,900	144,000
SEPE, THERESA	000006	000030	000000	79 OLD MT. TURNPIKE RD.	1F RES	11.000	1	29,475 cu	119,600	149,075
SEVENE, CARRIE M.	000008	000010	000006	101 WOODARD AVE.	1F RES	1.140	1	34,400	125,100	159,500
SEVERANCE, BRUCE & AL	000020	000029	000000	84 WARWICK RD.	1F RES	4.800	1	46,000	85,000	131,000
SEYMOUR, KEVIN M.	000008	000010	000005	110 ELM ST.	1F RES	2.120	1	33,800	156,700	190,500
SHAD ROE, LLC	000028	000024	000001	70 KEENE RD.	COM/IN	0.300	1	56,300	77,700	134,000
SHAKOUR DIVERSIFIED INC.	000001	000012	000000	981 NORTHFIELD RD.	COM/IN	13.000	1	78,000	170,900	248,900
SHAKTMAN, LINDA	000012	000036	000033	27 KAPPER DR.	1F RES	0.000	1	0	83,100	83,100
SHANNON, JAMES S.	000002	000029	000000	48 CURTIS RD.	1F RES	16.750	1	37,075 cu	149,600	186,675
SHAPIRO, ANDREW B	000026	000093	000000	15 HIGH ST.	COM/IN	0.680	2	42,000	239,200	281,200
SHAPIRO, ANDREW B	000026	000104	000000	HIGH ST.	1F RES	0.060	1	2,800	0	2,800
SHARRA, MARGARET	000026	000017	000000	71 MAIN ST.	2F RES	4.400	1	43,700	110,100	153,800
SHARRA, MARGARET A.	000006	000028	0004-1	25 ACORN DR.	1F RES	2.570	1	42,200	145,700	187,900
SHARRA, SCOTT F.	000006	000028	000003	5 ACORN DR.	1F RES	11.890	1	44,410 cu	142,900	187,310
SHAW, DAVID A.	000015	000004	0002-2	24 VERRY BROOK RD.	1F RES	1.220	1	36,400	30,200	66,600
SHAW, MATTHEW M.	000028	000036	000000	51 KEENE RD.	4F RES	0.170	1	35,000	142,400	177,400
SHEAFFER, ALBERT L.	000002	000022	000001	CURTIS RD.	1F RES	11.700	1	683 cu	0	683
SHEAFFER, ALBERT L.	000002	000022	000004	CURTIS RD.	1F RES	1.500	1	239 cu	0	239
SHELDON, RONALD W.	000019	000003	000000	GUNN MT. RD.	1F RES	0.200	1	100	0	100
SHELDON, RONALD W.	000019	000004	000000	GUNN MT. RD.	1F RES	0.150	1	1,800	0	1,800
SHELDON, RONALD W.	000019	000006	000000	19 GUNN MT. RD.	1F RES	1.600	1	38,700	107,600	146,300
SHEPHARD,GEORGE	000008	000119	000019	FLCG	1F RES	0.000	1	0	7,800	7,800
SHEPHERD, HOWARD	000008	000119	000002	2 FOREST LAKE CAMPGRD.	1F RES	0.000	1	0	5,300	5,300
SHERIDAN, JAMES	000008	000119	000069	FLCG	1F RES	0.000	1	0	9,100	9,100
SHERMAN, ANTHONY A.	000012	000036	000004	18 KAPPER DR.	1F RES	0.000	1	0	46,200	46,200
SHERMAN, DANIEL R.	000008	000085	000000	163 OLD SPOFFORD RD.	1F RES	0.380	1	28,600	58,700	87,300
SHIBLEY, JOHN N.	000012	000034	000000	KEENE RD.	1F RES	64.100	1	79,500	0	79,500
SHIELDS, DONNA M.	000002	000021	000000	325 MANNING HILL RD.	1F RES	2.500	1	37,900	97,800	135,700
SHIPPEE, LAWRENCE W. III	000005	000051	000001	190 BURT HILL RD.	1F RES	3.310	1	44,200	148,500	192,700
SHIPPEE, TIMOTHY M.	000034	000016	000000	27 FOREST LAKE CIRCLE	1F RES	0.700	1	134,800	61,800	196,600
SHOONER, RUSSELL	000008	000119	000038	FLCG	1F RES	0.000	1	0	7,200	7,200
SHUEY GRANDCHILDREN'S TRUST	000020	000003	000000	35 SNOW RD.	1F RES	0.950	1	36,300	31,900	68,200
SHVESHKEYEV, NIKOLAY	000001	000060	000000	420 BURT HILL RD.	1F RES	6.880	1	39,400	137,900	177,300

Owner	Map	Lot	Sub	Location	Use	Acres	Cards	Land	Buildings	Total
SIERAN, HARVEY J.	000009	000011	000025	27 LAKE SHORE DR.	1F RES	1.000	1	46,900	233,600	280,500
SILLMAN, ROBERT J.	000004	000070	000000	80 GUNN MT. RD.	1F RES	40.620	1	40,365 cu	176,900	217,265
SILLMAN, ROBERT J.	000007	000028	000001	BACK ASHUELOT RD.	1F RES	47.000	1	45,300	0	45,300
SILLMAN, ROBERT J.	000007	000029	000000	BACK ASHUELOT RD.	1F RES	2.000	1	2,200	0	2,200
SIMMINGTON SR., ROBERT	000027	000023	000000	10 WILLOW COURT	1F RES	0.460	1	28,200	20,500	48,700
SIMON, ANTHONY F.	000024	000003	000000	35 SCOTLAND RD.	1F RES	2.730	1	40,500	116,000	156,500
SINCLAIR, BRUCE L.	000002	000025	000000	MANNING HILL RD.	1F RES	69.000	1	3,898 cu	0	3,898
SINGER, CAROLYN	000008	000119	0000S2	FLCG	1F RES	0.000	1	0	15,300	15,300
SKINNER, DOUGLAS	000008	000119	000021	FLCG	1F RES	0.000	1	0	4,500	4,500
SKOOG, MARGARET M.	000033	000005	000000	75 HEADLANDS RD.	1F RES	0.690	1	121,600	75,400	197,000
SLANETZ, BETTY A.	000033	000003	000000	81 HEADLANDS RD.	1F RES	0.260	1	102,700	69,300	172,000
SMALL, JAMES R.	000001	000020	000005	26 AVERY CIRCLE	1F RES	0.000	1	0	28,300	28,300
SMALLEY, SETH	000002	000023	000000	319 MANNING HILL RD.	1F RES	1.500	1	36,800	37,400	74,200
SMALLEY, SETH	000002	000024	000000	309 MANNING HILL RD.	1F RES	1.290	1	36,400	10,900	47,300
SMALLEY, SETH	000026	000026	000000	130 MAIN ST.	COM/IN	0.060	1	32,400	201,000	233,400
SMALLEY, SETH H.	000034	000049	000000	464 FOREST LAKE RD.	1F RES	0.540	1	156,700	122,100	278,800
SMART, ALBERT R.	000007	000062	000000	OFF ASHUELOT ST.	1F RES	28.000	1	906 cu	0	906
SMART, ALBERT R.	000007	000063	000000	ASHUELOT MAIN ST.	1F RES	8.000	1	294 cu	0	294
SMART, LARRY A.	000005	000020	000002	7 WETHERBY DR.	1F RES	0.000	1	0	12,700	12,700
SMART, LAWRENCE	000007	000053	000000	349 ASHUELOT MAIN ST.	1F RES	8.400	1	42,100	14,400	56,500
SMART, MARVIN W.	000016	000016	000003	5 DUBRISKE COURT	1F RES	0.450	1	20,300	61,300	81,600
SMART, MARVIN W.	000032	000004	000001	280 KEENE RD.	1F RES	13.700	2	84,494 cu	253,400	337,894
SMART, MARVIN W.	000032	000006	000000	17 RIVER COURT	1F RES	2.500	1	24,200	66,300	90,500
SMITH JR.,DONALD H. LVG. TRUST	000025	000012	000000	27 DUSO RD.	1F RES	4.210	1	40,700	109,900	150,600
SMITH SR., RAYMOND L.	000025	000008	000000	57 ASHUELOT ST.	3F RES	1.000	1	35,200	56,800	92,000
SMITH, GAIL	000001	000020	000003	28 AVERY CIRCLE	1F RES	0.000	1	0	67,700	67,700
SMITH, GRANT F.	000007	000027	000002	360 BACK ASHUELOT RD.	1F RES	2.650	1	38,300	158,800	197,100
SMITH, KELLI ANNE	000006	000013	000002	93 FOREST LAKE RD.	1F RES	1.440	1	36,800	77,900	114,700
SMITH, LINDA M.	000001	000088	000000	MANNING HILL RD.	1F RES	0.600	1	16,800	0	16,800
SMITH, MARY	000027	000003	000003	17 REDWOOD DR.	1F RES	0.000	1	0	80,700	80,700
SMITH, PATRICIA M.	000033	000043	000000	327 FOREST LAKE RD.	1F RES	0.440	1	34,100	68,300	102,400
SMITH, SIDNEY F.	000001	000020	000051	11 HARBOURT DR.	1F RES	0.000	1	0	35,200	35,200
SMITH, THERESA E.	000020	000016	000000	26 MANNING HILL RD.	1F RES	1.000	1	50,700	107,000	157,700
SMITH, THOMAS M.	000007	000016	000000	179 OLD HINSDALE RD.	1F RES	21.140	1	36,512 cu	189,100	225,612
SMITH, WENDY J.	000018	000018	000000	61 ASHUELOT MAIN ST.	1F RES	1.300	1	31,700	73,800	105,500
SMITH, WILLIAM J.	000028	000039	000000	4 CHAPEL ST.	2F RES	0.200	1	30,200	130,400	160,600
SNAPE, JAMES S.	000003	000028	000000	WINCH/RICH TOWN LINE	1F RES	7.000	1	356 cu	0	356
SNOW BROOK MEADOW HOUSING ASSO	000020	000010	000000	57 WARWICK RD.	COM/IN	6.200	4	80,300	574,000	654,300
SNOW, DOUGLAS B.	000001	000050	000000	93 STADDLE HILL RD.	1F RES	28.500	1	34,170 cu	131,300	165,470
SNOW, ERNEST A.	000012	000032	000000	OFF KEENE RD.	1F RES	11.500	1	584 cu	0	584
SNOW, EUGENE S.	000008	000036	000000	329 OLD CHESTERFIELD RD.	1F RES	27.100	1	36,256 cu	63,200	99,456
SNOW, FRANCIS S.	000017	000018	000000	9 BROAD BROOK RD.	1F RES	0.900	1	38,800	149,200	188,000
SNOW, LUCAS B.	000005	000073	000000	209 ASHUELOT ST.	1F RES	1.100	1	38,100	94,700	132,800
SNOW, WENDY J.	000008	000119	000066	FLCG	1F RES	0.000	1	0	5,200	5,200
SNYDER, SEAN	000028	000069	000000	51 MECHANIC ST.	3F RES	0.550	1	26,300	139,600	165,900
SONDEREGGER, ARTHUR G.	000008	000022	000001	285 OLD WESTPORT RD.	1F RES	1.000	1	41,800	105,700	147,500
SOSNOSKI, FRANCES A.	000008	000006	000000	88 WOODARD AVE.	1F RES	0.800	1	34,600	34,900	69,500
SOUTH BRANCH GROUP	000015	000018	000000	OLD WESTPORT RD.	1F RES	74.000	1	13,242 cu	0	13,242
SOUTH BRANCH GROUP	000015	000020	000000	OLD SWANZEY RD.	1F RES	8.000	1	43,800	0	43,800
SOUTH PARRISH RD. COOPERATIVE	000001	000020	000000	136 S. PARRISH RD.	COM/IN	21.000	1	260,600	971,300	1,231,900
SOUTH PARRISH RD. COOPERATIVE	000001	000020	000011	20 AVERY CIRCLE	1F RES	0.000	1	0	0	0
SOUTH PARRISH RD. COOPERATIVE	000001	000023	000006	OFF S. PARRISH RD.	1F RES	4.000	1	6,000	0	6,000
SOWERS, BECKY	000001	000043	000000	STADDLE HILL RD.	1F RES	12.750	1	557 cu	0	557
SPAULDING 2012 REVOCABLE	000003	000018	000000	375 SCOTLAND RD.	1F RES	93.000	2	34,787 cu	26,400	61,187
SPAULDING 2012 REVOCABLE	000003	000019	000000	SCOTLAND RD.	1F RES	482.750	1	22,939 cu	0	22,939
SPAULDING, NATHAN R.	000006	000005	000000	7 PINEYWOODS RD.	1F RES	2.100	1	41,700	79,600	121,300
SPAULDING, WARREN H.	000003	000010	000000	SCOTLAND RD.	1F RES	17.700	1	1,724 cu	0	1,724
SPAULDING, WARREN H.	000003	000019	000001	424 SCOTLAND RD.	1F RES	5.050	1	36,500	126,000	162,500
SPIESS, BARBARA J.	000034	000079	000000	374 KEENE RD.	1F RES	0.300	1	27,400	83,100	110,500
SPOONER, CAROL	000034	000019	000000	19 FOREST LAKE CIRCLE	1F RES	0.210	1	96,100	54,700	150,800

Owner	Map	Lot	Sub	Location	Use	Acres	Cards	Land	Buildings	Total
SPOONER, MARILYN J.	000034	000025	000000	FOREST LAKE CIRCLE	1F RES	0.130	1	8,400	1,900	10,300
SPRING, STEVEN	000012	000036	000021	57 KAPPER DR.	1F RES	0.000	1	0	48,100	48,100
SPRUILL, JAMES	000008	000049	000000	OLD CHESTERFIELD RD.	1F RES	13.400	1	637 cu	0	637
ST. MARTIN, BARBARA L.	000026	000018	000000	78 MAIN ST.	1F RES	0.110	1	26,700	88,000	114,700
ST.FRANCIS, RONALD W.	000015	000012	000004	96 VERRY BROOK RD.	1F RES	2.050	1	32,200	83,700	115,900
STAPEL, JAMES W.	000027	000003	000008	3 PINE COURT	1F RES	0.000	1	0	11,900	11,900
STARK, MATTHEW	000008	000119	000H16	FLCG	1F RES	0.000	1	0	9,000	9,000
STARR, ADAM	000011	000006	000001	70 OLD RIXFORD RD.	1F RES	9.800	1	36,500	82,400	118,900
STARR, DAVID B.	000001	000020	000045	8 EARL AVE.	1F RES	0.000	1	0	30,500	30,500
STEARNS, WILLIAM A.	000015	000005	000008	810 OLD WESTPORT RD.	1F RES	1.390	1	39,704 cu	105,700	145,404
STEBBINS, DONALD	000008	000119	000095	FLCG	1F RES	0.000	1	0	8,500	8,500
STEBBINS, JAMES D.	000036	000004	000000	880 KEENE RD.	1F RES	0.500	1	34,200	65,200	99,400
STEBBINS, MARY	000008	000119	000058	FLCG	1F RES	0.000	1	0	5,100	5,100
STEBBINS, MICHAEL	000036	000001	000000	858 KEENE RD.	1F RES	0.950	1	60,100	235,400	295,500
STEBBINS, MICHAEL P.	000012	000043	000002	846 KEENE RD.	2F RES	1.200	1	36,800	120,600	157,400
STEINBOCK, JOHANNA MARIE	000008	000035	000005	358 OLD CHESTERFIELD RD.	1F RES	20.700	1	34,763 cu	137,700	172,463
STEINEGGER, NANCY J.	000006	000024	000000	60 GOAMKO DR.	COM/IN	102.810	2	189,900	464,600	654,500
STEINER, RANDY F.	000008	000090	000000	207 OLD SPOFFORD RD.	1F RES	4.000	1	39,700	111,700	151,400
STEINMETZ, JULIE R.	000009	000011	000002	89 LAKE SHORE DR.	1F RES	0.780	1	117,700	0	117,700
STEPHENS, DOUGLAS	000008	000119	000083	FLCG	1F RES	0.000	1	0	12,900	12,900
STEPHENS, JOHN T.	000015	000021	000000	85 OLD SWANZEY RD.	1F RES	6.000	1	41,700	76,900	118,600
STEPHENS, MICHAEL J.	000027	000004	000000	52 ELM ST.	1F RES	0.510	1	28,900	48,000	76,900
STEPHENS, PENNY	000015	000019	000000	84 OLD SWANZEY RD.	1F RES	1.000	1	27,000	59,000	86,000
STEPHENS, RHONDA F.	000012	000029	000000	620 KEENE RD.	2F RES	2.700	1	45,200	164,700	209,900
STEPHENS, ROBERT G.	000028	000082	00003A	68 MICHIGAN ST.	1F RES	0.000	1	0	16,200	16,200
STEPHENS, WALTER	000008	000119	000004	4 FOREST LAKE CAMPGRD.	1F RES	0.000	1	0	5,700	5,700
STETSER REV. FAMILY TRUST	000016	000014	000000	205 ASHUELOT MAIN ST.	1F RES	0.270	1	34,900	94,900	129,800
STETSON, JAMIE	000027	000003	000018	12 REDWOOD DR.	1F RES	0.000	1	0	8,900	8,900
STETSON, NEAL	000022	000024	000001	9 CINNAMON DR.	1F RES	1.800	1	30,400	83,900	114,300
STEVENS JR., RICHARD B.	000004	000044	000009	BOLTON RD.	1F RES	23.700	1	851 cu	0	851
STEVENS JR., RICHARD B.	000004	000045	000000	110 BOLTON RD.	1F RES	7.300	1	78,700	103,200	181,900
STEVENS, JEAN M.	000022	000023	000000	31 GOAMKO DR.	1F RES	0.350	1	36,100	16,200	52,300
STEVENS, JOSEPH A. & CYNTHIA	000005	000044	000000	142 BACK ASHUELOT RD.	1F RES	0.730	1	32,100	30,600	62,700
STEVENS, ROBERT	000009	000028	000000	120 RABBIT HOLLOW RD.	1F RES	1.320	1	38,500	30,000	68,500
STEVENSON, ROBERT E.	000008	000034	000000	104 FULLAM POND RD.	1F RES	20.000	1	32,841 cu	35,000	67,841
STEWART, BRUCE, ALBERT, LAURA	000034	000028	000000	40 FOREST LAKE CIRCLE	1F RES	0.380	1	43,100	36,600	79,700
STEWART, DEBORAH LOUISE	000012	000038	000000	704 KEENE RD.	1F RES	0.300	1	33,400	76,100	109,500
STICKNEY, DAVID	000008	000119	0000H4	FLCG	1F RES	0.000	1	0	7,400	7,400
STIEBEL, FRANK	000034	000001	000000	162 UPPER HEADLANDS RD.	1F RES	12.000	1	151,954 cu	0	151,954
STIEBEL, FRANK	000034	000007	000000	UPPER HEADLANDS RD.	1F RES	0.190	1	102,504 cu	18,500	121,004
STIEBEL, FRANK	000034	000008	000000	UPPER HEADLANDS RD.	1F RES	0.170	1	10 cu	0	10
STILES, STANLEY H.	000028	000077	000000	15 MECHANIC ST.	1F RES	0.240	1	28,400	97,300	125,700
STILLINGS, MARY K.	000012	000004	000001	OLD SPOFFORD RD.	UNMNG	16.670	1	1,024 cu	0	1,024
STOEKE, PAULA	000014	000003	000001	JANTTI RD.	1F RES	100.000	1	25,100	0	25,100
STOLPP, DIANA G.	000026	000116	000000	77 RICHMOND RD.	COM/IN	0.380	1	47,600	221,100	268,700
STOLPP, DIANA G.	000027	000003	000033	6 DOGWOOD HILL RD.	1F RES	0.000	1	0	29,100	29,100
STONE MOUNTAIN, LLC	000006	000036	000000	145 STONE MT. RD.	1F RES	71.000	1	52,800 cu	286,000	338,800
STONE MOUNTAIN, LLC	000006	000051	000000	STONE MT. RD.	MNGD O	3.900	1	50 cu	0	50
STONE MOUNTAIN, LLC	000006	000052	000000	STONE MT. RD.	FARM L	576.400	1	16,320 cu	0	16,320
STONE MOUNTAIN, LLC	000009	000036	000000	STONE MT. RD.	1F RES	48.900	1	6,450 cu	0	6,450
STONE MOUNTAIN, LLC	000009	000039	000001	OFF STONE MT. RD.	1F RES	10.000	1	5,000	0	5,000
STONE MOUNTAIN, LLC	000009	000040	000000	RABBIT HOLLOW RD.	1F RES	28.600	1	3,761 cu	0	3,761
STONE MOUNTAIN, LLC	000009	000041	000000	HALE RD.	1F RES	38.000	1	573 cu	0	573
STONE MOUNTAIN, LLC	000009	000048	000000	RABBIT HOLLOW RD.	1F RES	0.600	1	2,700	0	2,700
STONE, PAUL	000008	000119	000097	FLCG	1F RES	0.000	1	0	12,100	12,100
STOTO, THOMAS P.	000033	000036	000000	15 HEMLOCK AVE.	1F RES	0.520	1	137,200	125,000	262,200
STRUTHERS SR., NORMAN L.	000025	000006	000000	75 ASHUELOT ST.	1F RES	3.000	1	40,100	8,300	48,400
STRUTHERS, MARY K.	000025	000007	000000	63 ASHUELOT ST.	1F RES	3.500	1	42,500	10,700	53,200
SUDELL JR., MARTIN JOHN	000033	000053	000000	32 HEADLANDS RD.	1F RES	0.160	1	38,300	17,100	55,400
SUDELL, JEAN	000033	000049	000000	20 HEADLANDS RD.	1F RES	0.110	1	15,100	69,600	84,700

Owner	Map	Lot	Sub	Location	Use	Acres	Cards	Land	Buildings	Total
SUDELL, KEVIN W.	000033	000021	000000	HEADLANDS RD.	1F RES	0.100	1	62,800	0	62,800
SUDYKA, DAVID	000008	000119	000020	FLCG	1F RES	0.000	1	0	9,800	9,800
SULLIVAN, LESTER P.	000026	000070	000000	54 PARKER ST.	1F RES	0.270	1	40,300	201,100	241,400
SUMMERS, MARTEL J.	000009	000011	000012	310 FOREST LAKE RD.	1F RES	0.910	1	31,200	120,700	151,900
SUN HEALTHCARE GROUP, INC.	000020	000001	000000	8 SNOW RD.	COM/IN	3.370	1	75,300	1,991,700	2,067,000
SUNRISE VILLAGE	000028	000022	000000	1 SUNRISE VILLAGE RD.	COM/IN	5.890	9	182,500	1,406,700	1,589,200
SYLVA, FRANK	000001	000028	0001-2	161 STADDLE HILL RD.	1F RES	1.600	1	31,600	79,200	110,800
SZETELA, ROBERT	000034	000069	000000	35 TOWN BEACH RD.	1F RES	0.200	1	90,800	58,000	148,800
T&E WHIPPIE TRUST	000005	000104	000001	96 RICHMOND RD.	2F RES	1.710	1	39,031 cu	217,800	256,831
T10 UNISON SITE	000004	000029	000000	359 BOLTON RD.	COM/IN	20.000	1	118,355 cu	136,500	254,855
TACY, KAREN I.	000007	000036	000001	64 PURCELL RD.	1F RES	142.700	1	34,457 cu	73,500	107,957
TACY, RONALD E.	000008	000008	000000	87 WOODARD AVE.	1F RES	0.870	1	35,100	42,600	77,700
TACY, TRACY	000032	000013	000025	1 SPRUCE LANE	1F RES	0.000	1	0	9,300	9,300
TACY, VICTORIA J.	000022	000012	000000	210 RICHMOND RD.	1F RES	2.500	1	44,700	104,800	149,500
TALBOT, RAYMOND J.	000008	000050	000000	OLD CHESTERFIELD RD.	1F RES	3.500	1	91 cu	0	91
TALBOT, RAYMOND J.	000008	000060	000000	OLD CHESTERFIELD RD.	1F RES	21.040	1	32,797 cu	19,100	51,897
TALBOT, RAYMOND J.	000008	000061	000000	83 OLD CHESTERFIELD RD.	1F RES	64.700	1	49,200 cu	78,400	127,600
TALBOT, THOMAS	000008	000061	000001	71 OLD CHESTERFIELD RD.	1F RES	2.870	1	41,100	140,300	181,400
TANYUK, DANIEL F.	000034	000074	000000	23 TOWN BEACH RD.	1F RES	0.140	1	105,700	49,600	155,300
TARDIFF, MATTHEW A.	000015	000028	000006	921 OLD WESTPORT RD.	1F RES	3.000	1	40,400	108,500	148,900
TARVER, MALCOM P.	000021	000005	000000	147 RICHMOND RD.	1F RES	0.230	1	31,200	75,800	107,000
TATRO JR., RONALD S.	000004	000027	000000	168 GUNN MT. RD.	1F RES	4.000	1	36,100	136,300	172,400
TATRO SR., RONALD S.	000021	000023	000000	LOVELY LANE	1F RES	0.230	1	28,900	0	28,900
TATRO SR., RONALD S.	000021	000024	000000	3 LOVELY LANE	1F RES	0.230	1	36,100	87,200	123,300
TATRO, DAVID E.	000017	000005	000000	164 ASHUELOT MAIN ST.	1F RES	0.140	1	27,100	81,700	108,800
TATRO, HELEN S.	000026	000036	000001	22 ASHUELOT ST.	1F RES	0.150	1	23,900	35,800	59,700
TATRO, RITA J.	000027	000003	000023	2 BIRCH CIRCLE	1F RES	0.000	1	0	8,100	8,100
TATRO, ROBERT C.	000005	000059	000000	238 BACK ASHUELOT RD.	1F RES	30.000	1	36,007 cu	24,400	60,407
TATRO, ROBERT C.	000006	000026	000000	20 APPLE BLOSSOM LN.	1F RES	15.480	1	32,919 cu	141,600	174,519
TATRO, ROBERT C.	000021	000044	000000	85 RICHMOND RD.	1F RES	0.430	1	40,000	95,600	135,600
TATRO, ROBERT E.	000026	000078	000000	55 RICHMOND RD.	2F RES	0.590	1	38,400	85,300	123,700
TAYLOR SR. TRUST, WESSON W.	000021	000003	000000	155 RICHMOND RD.	1F RES	1.280	1	41,300	124,700	166,000
TAYLOR, EDWARD R.	000030	000021	000001	145 KEENE RD.	1F RES	0.700	1	36,200	108,500	144,700
TAYLOR, JUNE	000008	000010	000002	96 ELM ST.	1F RES	1.590	1	36,900	99,900	136,800
TAYLOR, KENNETH E.	000027	000033	000000	41 ELM ST.	1F RES	0.400	1	31,000	140,900	171,900
TAYLOR, PAUL M. JR.	000019	000021	000000	2 ASHUELOT MAIN ST.	2F RES	0.340	1	37,500	191,700	229,200
TD BANK, N.A.	000026	000008	000000	29 PARKER ST.	1F RES	0.380	1	37,800	107,700	145,500
TEDFORD, RAYMOND C.	000031	000014	000000	19 WEDGEWOOD DR.	1F RES	0.520	1	36,700	67,200	103,900
TEDFORD, SHERMAN A.	000009	000023	000001	40 RABBIT HOLLOW RD.	1F RES	1.660	1	39,000	94,100	133,100
TETREAULT, JAMES M.	000026	000010	000000	19 PARKER ST.	1F RES	0.460	1	37,700	79,600	117,300
THAYER, LESTER W.	000019	000022	000000	8 ASHUELOT MAIN ST.	COM/IN	0.340	1	48,700	46,800	95,500
THERIAULT, MARK R.	000026	000120	000000	59 PARKER ST.	1F RES	0.950	1	42,700	159,200	201,900
THIBEAULT, JACQUELINE	000021	000034	000000	15 TOOFS DR.	1F RES	0.330	1	41,300	144,700	186,000
THIBODEAU, MICHAEL	000004	000043	0006-1	140 BOLTON RD.	1F RES	4.900	1	42,400	33,000	75,400
THIBODEAU, MICHAEL R.	000009	000003	000000	240 FOREST LAKE RD.	1F RES	19.300	1	41,771 cu	110,600	152,371
THIBODEAU, MICHAEL R.	000009	000004	000000	FOREST LAKE RD.	1F RES	1.800	1	15 cu	0	15
THIBODEAU, MICHAEL R.	000009	000005	000000	FOREST LAKE RD.	1F RES	32.600	1	29,882 cu	5,200	35,082
THOMAS, DEVIN E.	000005	000124	000000	197 WARWICK RD.	1F RES	6.500	1	46,000	147,500	193,500
THOMAS, DEVIN E.	000005	000125	000000	WARWICK RD.	1F RES	6.100	1	7,100	0	7,100
THOMPSON, CHRISTOPHER J.	000024	000011	000000	90 SCOTLAND RD.	1F RES	3.800	1	42,200	192,200	234,400
THOMPSON, DAVID M.	000032	000013	000007	13 TAMARACK CIRCLE	1F RES	0.000	1	0	24,900	24,900
THOMPSON, GARY	000008	000119	0000C1	FLCG	1F RES	0.000	1	0	13,200	13,200
THOMPSON, MICHAEL J.	000034	000030	000000	424 FOREST LAKE RD.	1F RES	0.470	1	54,700	66,200	120,900
THOMPSON, STEVEN S.	000029	000006	000000	97 HOWARD ST.	1F RES	0.870	1	38,100	108,900	147,000
THOMSON, PATRICIA R.	000004	000028	000000	GUNN MT. RD.	1F RES	36.000	1	4,220 cu	0	4,220
THORNTON, EDWARD H.	000034	000006	000000	164 UPPER HEADLANDS RD.	1F RES	0.230	1	131,900	41,300	173,200
THURSTON, DAVID	000008	000119	0000C8	FLCG	1F RES	0.000	1	0	17,700	17,700
TIER, JAROD	000008	000119	000065	FLCG	1F RES	0.000	1	0	7,400	7,400
TIERNEY, SCOTT	000026	000058	000000	20 PARKER ST.	1F RES	0.270	1	38,400	110,300	148,700
TIGAN, MARK T.	000004	000033	000001	391 SCOFIELD MT. RD.	1F RES	11.040	1	36,174 cu	166,400	202,574

Owner	Map	Lot	Sub	Location	Use	Acres	Cards	Land	Buildings	Total
TIGAN, MARK T.	000004	000033	000002	371 SCOFIELD MT. RD.	1F RES	13.900	1	528 cu	0	528
TILTON REALTY TRUST	000012	000036	000014	46 KAPPER DR.	1F RES	0.000	1	0	58,600	58,600
TILTON REALTY TRUST	000012	000036	00009A	9 KAPPER DR.	1F RES	1.000	1	36,100	74,000	110,100
TKACZYK, DEAN	000028	000015	000000	21 HILDRETH ST.	1F RES	0.140	1	23,100	75,900	99,000
TOMMILA, BRUCE	000011	000001	000003	54 FULLAM POND RD.	1F RES	2.590	1	26,500	0	26,500
TOMMILA, BRUCE D.	000011	000001	000001	400 OLD CHESTERFIELD RD.	1F RES	6.450	1	32,400	70,200	102,600
TOMMILA, CARL	000008	000070	000005	50 OLD SPOFFORD RD.	1F RES	4.760	1	38,700	152,200	190,900
TOROK, RONALD PL	000015	000023	000001	109 WATSON RD.	1F RES	10.800	1	33,726 cu	212,800	246,526
TORREY, WINSTON	000006	000042	000002	369 RICHMOND RD.	1F RES	6.200	1	42,400	77,300	119,700
TOWELL, GARRETT & CHERI	000003	000026	000000	UPPER PUDDING HILL	1F RES	6.000	1	30,400	0	30,400
TOWLE, KIMBERLY M.	000027	000003	000013	4 LILAC LANE	1F RES	0.000	1	0	20,400	20,400
TOWN OF WINCHESTER	000005	000103	000001	HAWKINS RD.	EXEMPT	28.400	1	55,700	0	55,700
TOWN OF WINCHESTER	000030	000003	00000A	BRIDGE ST.	COM/IN	0.000	1	0	20,500	20,500
TOWNE, FRANCIS M.	000037	000016	000000	17 WESTPORT VILLAGE RD.	1F RES	1.360	1	35,100	47,700	82,800
TRACEY, BRIAN	000008	000119	000046	46 FOREST LAKE CAMPGRD.	1F RES	0.000	1	0	6,000	6,000
TRAHAN, GREGORY	000033	000032	000000	396 FOREST LAKE RD.	1F RES	0.130	1	39,400	48,500	87,900
TREAT II, DOUGLAS H.	000021	000035	000000	11 TOOFS DR.	1F RES	0.320	1	40,800	90,600	131,400
TRI-HOUSE & MORE, LLC	000028	000012	000000	27 HILDRETH ST.	2F RES	0.320	1	31,700	112,300	144,000
TRI-HOUSE & MORE, LLC	000028	000013	000000	25 HILDRETH ST.	1F RES	0.100	1	20,300	72,100	92,400
TRI-HOUSE & MORE, LLC	000028	000018	000000	11 HILDRETH ST.	1F RES	0.210	1	28,400	17,500	45,900
TRI-HOUSE & MORE, LLC	000028	000037	000000	49 KEENE RD.	2F RES	0.290	1	37,500	143,800	181,300
TRI-HOUSE & MORE, LLC	000030	000011	000000	124 KEENE RD.	2F RES	0.080	1	19,400	83,700	103,100
TRI-HOUSE & MORE, LLC	000030	000012	000000	126 KEENE RD.	1F RES	0.060	1	22,700	71,200	93,900
TRUESDELL III, ELWIN	000026	000020	000000	96 MAIN ST.	1F RES	0.040	1	19,600	45,100	64,700
TRUESDELL, EDWARD D.	000037	000004	000005	19 ROBERTS LANE	1F RES	1.060	1	39,800	85,500	125,300
TRUESDELL, ROBERT M.	000017	000021	000000	175 ASHUELOT MAIN ST.	1F RES	6.480	1	42,200	163,500	205,700
TRUESDELL, WILLIAM D.	000028	000017	000000	15 HILDRETH ST.	COM/IN	0.310	1	49,500	22,300	71,800
TRUESDELL, WILLIAM J.	000018	000009	000000	93 ASHUELOT MAIN ST.	1F RES	1.530	1	30,500	90,500	121,000
TRUESDELL, WILLIAM J.	000028	000010	000002	HILDRETH ST.	COM/IN	0.190	1	13,700	0	13,700
TRUESDELL, WILLIAM J.	000029	000001	000000	72 HOWARD ST.	2F RES	0.860	2	47,600	116,500	164,100
TRUESDELL, WILLIAM J.	000029	000005	000000	90 HOWARD ST.	1F RES	2.000	1	39,800	124,100	163,900
TRUESDELL, WILLIAM J.	000029	000027	000000	MINER COURT	1F RES	12.270	1	4,254 cu	0	4,254
TUCKER, TODD	000005	000090	000000	5 WOODARD AVE.	COM/IN	1.600	1	64,100	244,100	308,200
TUDRYN, ELIZABETH A.	000021	000018	000000	12 LOVELY LANE	1F RES	0.230	1	36,100	67,900	104,000
TUDRYN, ELIZABETH A.	000021	000021	000000	15 LOVELY LANE	1F RES	0.230	1	37,900	94,100	132,000
TULLAR, LEOLA R.	000024	000002	000000	49 SCOTLAND RD.	1F RES	0.340	1	15,000	1,400	16,400
TULLAR, LEOLA R.	000024	000006	000001	SCOTLAND RD.	1F RES	0.030	1	600	0	600
TURANT, THOMAS Z.	000005	000098	000000	21 WOODARD AVE.	1F RES	0.500	1	32,000	135,500	167,500
TURNER, CHRISTOPHER K.	000031	000025	000000	32 WEDGEWOOD DR.	1F RES	0.530	1	41,300	85,300	126,600
TURNER, HELEN J.	000008	000065	000001	35 OLD CHESTERFIELD RD.	1F RES	1.920	1	33,700	144,000	177,700
U.S. DEPT. OF AGRICULTURE	000031	000024	000000	36 WEDGEWOOD DR.	1F RES	0.530	1	41,300	72,200	113,500
UNITED CHURCH OF WINCHESTER	000026	000014	000000	99 MAIN ST.	EXEMPT	1.550	2	151,600	1,181,400	1,333,000
UNIVERSALIST HERITAGE	000026	000091	000000	5 MICHIGAN ST.	EXEMPT	0.720	1	66,800	425,400	492,200
US BANK NA	000030	000025	000000	117 KEENE RD.	2F RES	1.900	1	39,700	178,400	218,100
US BANK NATIONAL ASSOC.	000026	000050	000000	9 ELM ST.	3F RES	0.360	1	34,400	120,800	155,200
VAINE, FOSTER T.	000015	000011	000000	118 VERRY BROOK RD.	1F RES	0.830	1	36,600	41,100	77,700
VAINE, JEFFREY H.	000027	000032	0001-2	58 HOWARD ST.	1F RES	6.150	1	45,600	117,400	163,000
VAINE, JEFFREY H.	000027	000032	0001-3	62 HOWARD ST.	1F RES	0.690	1	36,600	19,600	56,200
VALVO, WILLIAM	000009	000011	000013	306 FOREST LAKE RD.	1F RES	1.000	1	37,600	124,100	161,700
VAN COR, KENNETH E.	000001	000029	000000	199 S. PARRISH RD.	1F RES	13.700	1	37,519 cu	24,800	62,319
VAN COR, WANDA L.	000001	000029	000001	201 S. PARRISH RD.	1F RES	1.700	1	37,200	133,000	170,200
VAN PATTEN, LATRICIA JEANNE	000001	000055	000001	465 BURT HILL RD.	1F RES	147.000	1	103,301 cu	291,700	395,001
VANDYKE, ROBERT	000006	000034	000000	OLD MT. TURNPIKE RD.	1F RES	28.840	1	78,700	0	78,700
VANDYKE, ROBERT	000006	000034	000001	500 RICHMOND RD.	1F RES	4.510	1	26,800	0	26,800
VANDYKE, ROBERT	000006	000034	000002	520 RICHMOND RD.	1F RES	1.710	1	25,000	0	25,000
VANDYKE, ROBERT	000006	000034	000003	530 RICHMOND RD.	1F RES	2.320	1	11,300	0	11,300
VANDYKE, ROBERT	000006	000034	000004	536 RICHMOND RD.	1F RES	1.510	1	10,900	0	10,900
VANDYKE, ROBERT	000006	000034	000005	540 RICHMOND RD.	1F RES	2.410	1	11,300	0	11,300
VANDYKE, ROBERT	000015	000053	000000	KEENE RD.	1F RES	44.500	1	32,576 cu	0	32,576
VANVALKENBURG, GLENN E.	000017	000013	000000	196 ASHUELOT MAIN ST.	1F RES	2.460	1	40,500	248,600	289,100

Owner	Map	Lot	Sub	Location	Use	Acres	Cards	Land	Buildings	Total
VASCONCELOS, SEBASTIAN	000006	000042	000003	415 RICHMOND RD.	1F RES	5.160	1	28,600	82,100	110,700
VELVIC, LLC	000015	000051	000001	51 PAYNE RD.	COM/IN	5.390	2	57,200	259,900	317,100
VERDERY, DEBORAH J.	000030	000014	000000	140 KEENE RD.	3F RES	0.460	1	30,200	118,400	148,600
VERILE,JR., RICHARD	000007	000042	000000	89 BROAD BROOK RD.	1F RES	3.700	1	33,600	111,300	144,900
VERILE,JR., RICHARD	000007	000043	000000	BROAD BROOK RD.	1F RES	7.500	1	7,000	0	7,000
VETERANS OF FOREIGN WARS	000005	000110	000000	35 MAIN ST.	EXEMPT	19.500	1	53,200	313,900	367,100
VETRE, JEAN A.	000005	000071	000000	220 ASHUELOT ST.	1F RES	5.140	2	39,100	120,700	159,800
VINCENT, SUSAN	000004	000033	000000	320 BOLTON RD.	1F RES	77.000	1	131,728 cu	161,300	293,028
VINCENT, SUSAN	000007	000037	000000	141 ASHUELOT MAIN ST.	3F RES	50.000	1	43,099 cu	279,900	322,999
VINSON, JONATHAN	000019	000028	000000	19 ASHUELOT MAIN ST.	2F RES	0.140	1	25,700	120,400	146,100
VON KREBS, ADRIENNE, A.	000027	000003	000037	7 DOGWOOD HILL RD.	1F RES		1	0	11,200	11,200
WAGNER, JEFFREY D.	000021	000039	000000	103 RICHMOND RD.	1F RES	0.650	1	38,500	159,400	197,900
WAITE, RICHARD A.	000001	000056	000000	BURT HILL RD.	1F RES	1.980	1	8,424 cu	800	9,224
WAITE, RICHARD A.	000004	000059	000001	BURT HILL RD.	1F RES	11.100	1	485 cu	0	485
WALDEN, SUZANNE P.	000012	000036	000024	51 KAPPER DR.	1F RES	0.000	1	0	48,000	48,000
WALDRON, GARY	000008	000119	00038A	38A FOREST LAKE CAMPGRD.	1F RES	0.000	1	0	5,400	5,400
WALDSCHMIDT INC.	000011	000012	000000	OLD RIXFORD RD.	1F RES	67.930	1	6,246 cu	0	6,246
WALDSCHMIDT INC.	000011	000013	000000	OLD RIXFORD RD.	1F RES	121.000	1	7,987 cu	0	7,987
WALDSCHMIDT INC.	000011	000015	000000	OLD RIXFORD RD.	1F RES	1.300	1	49 cu	0	49
WALDSCHMIDT INC.	000011	000022	000000	340 OLD SPOFFORD RD.	1F RES	80.620	1	71,354 cu	11,600	82,954
WALDSCHMIDT INC.	000011	000022	000001	400 OLD SPOFFORD RD.	1F RES	1.740	1	291 cu	0	291
WALDSCHMIDT INC.	000011	000022	000002	390 OLD SPOFFORD RD.	1F RES	9.370	1	1,492 cu	0	1,492
WALDSCHMIDT INC.	000011	000022	000003	350 OLD SPOFFORD RD.	1F RES	3.060	1	528 cu	0	528
WALDSCHMIDT INC.	000011	000022	000004	348 OLD SPOFFORD RD.	1F RES	6.060	1	1,064 cu	0	1,064
WALDSCHMIDT INC.	000011	000022	000005	320 OLD SPOFFORD RD.	1F RES	12.670	1	2,247 cu	0	2,247
WALDSCHMIDT INC.	000011	000022	000006	270 OLD SPOFFORD RD.	1F RES	23.870	1	4,252 cu	0	4,252
WALKER, ANDREW P.	000016	000015	000000	22 BROAD BROOK RD.	1F RES	0.360	1	34,200	93,600	127,800
WALKER, JOSHUA D.	000007	000031	000000	297 HINSDALE RD.	1F RES	0.750	1	34,200	109,500	143,700
WALLACE, ANDREW J.	000005	000082	000000	160 ASHUELOT ST.	1F RES	2.000	1	31,600	103,100	134,700
WALLACE, JAMES E.	000005	000104	000002	90 RICHMOND RD.	2F RES	5.270	1	40,800	194,800	235,600
WALLOCK , THEODORE C.	000002	000060	00001C	WARWICK RD.	1F RES	24.000	1	3,668 cu	0	3,668
WALLOCK JR., JOHN M.	000002	000059	000002	627 WARWICK RD.	1F RES	1.020	1	35,900	190,600	226,500
WALLOCK JR., JOHN M.	000002	000060	00001A	WARWICK RD.	1F RES	1.010	1	30,400	0	30,400
WALLOCK JR., JOHN M.	000003	000001	000001	662 WARWICK RD.	1F RES	0.970	1	30,700	0	30,700
WALLOCK JR., JOHN M.	000003	000002	000000	658 WARWICK RD.	1F RES	6.190	11	228,000	555,000	783,000
WALLOCK JR., JOHN M.	000003	000002	000001	OFF WARWICK RD.	1F RES	24.930	1	33,300	0	33,300
WALLOCK JR., JOHN M.	000003	000003	000000	OFF WARWICK RD.	COM/IN	31.300	2	114,900	141,400	256,300
WALLOCK JR., JOHN M.	000003	000003	000001	WARWICK RD.	1F RES	7.080	1	42,600	0	42,600
WALLOCK JR., THEODORE	000002	000060	00001B	633 WARWICK RD.	1F RES	5.070	1	51,600	135,700	187,300
WALLOCK SR., THEODORE C.	000002	000058	000000	599 WARWICK RD.	1F RES	20.470	1	35,178 cu	163,500	198,678
WALTERS, ELEANOR G.	000001	000020	000023	4 WALTERS LANE	1F RES	0.000	1	0	14,400	14,400
WARD, KENNETH C.	000001	000023	000001	182 STADDLE HILL RD.	1F RES	1.700	1	31,400	85,400	116,800
WARNER, MARTIN C. JR.	000005	000096	000000	35 WOODARD AVE.	1F RES	2.270	1	35,800	123,100	158,900
WARNER, RICHARD I.	000008	000100	000001	250 OLD WESTPORT RD.	1F RES	1.480	1	38,400	69,300	107,700
WARREN, CAROLYN	000008	000021	000002	76 CLARK RD.	1F RES	5.040	1	42,500	113,000	155,500
WARWICK MEADOW SENIOR HOUSING	000020	000027	000000	68 WARWICK RD.	COM/IN	6.700	1	92,400	409,600	502,000
WATSON, KENNETH A.	000012	000036	000019	56 KAPPER DR.	1F RES	0.000	1	0	47,200	47,200
WATSON, WILLIAM	000008	000119	000078	FLCG	1F RES	0.000	1	0	7,600	7,600
WEBSTER, LYN W.	000037	000007	000000	976 KEENE RD.	1F RES	0.570	1	40,700	108,100	148,800
WEED, TODD	000003	000031	000000	UPPER PUDDING HILL	1F RES	22.100	1	22,415 cu	0	22,415
WEED, TODD	000003	000033	000002	UPPER PUDDING HILL	1F RES	45.000	1	2,262 cu	0	2,262
WEINSTEIN, MARTIN	000006	000039	000000	WINCH/RICH TOWN LINE	1F RES	17.000	1	1,123 cu	0	1,123
WEISKER, EVAN D.	000005	000103	000000	99 HAWKINS RD.	1F RES	3.010	1	26,600	99,200	125,800
WEISS, SACHA M.	000005	000017	000000	106 MANNING HILL RD.	1F RES	1.710	1	38,600	82,000	120,600
WELCH, MICHAEL E.	000012	000036	000018	54 KAPPER DR.	1F RES	0.000	1	0	41,800	41,800
WELLS FARGO BANK, N.A.	000005	000093	000001	36 WOODARD AVE.	1F RES	1.000	1	36,100	134,500	170,600
WELLS FARGO BANK,N.A.	000007	000012	000000	260 OLD HINSDALE RD.	1F RES	10.370	1	44,900	163,000	207,900
WERNER, MARK A.	000017	000009	000000	178 ASHUELOT MAIN ST.	1F RES	0.300	1	34,100	152,400	186,500
WEST, MICHAEL J.	000030	000040	000000	65 MECHANIC ST.	2F RES	1.200	1	27,200	99,200	126,400
WETHERBY,SR., FRED E.	000005	000019	000002	70 MANNING HILL RD.	1F RES	2.190	1	39,800	89,700	129,500

Owner	Map	Lot	Sub	Location	Use	Acres	Cards	Land	Buildings	Total
WETHERBY,SR., FRED E.	000005	000020	000000	3 WETHERBY DR.	1F RES	1.720	1	58,100	57,700	115,800
WETHERBY,SR., FRED E.	000005	000020	000004	11 WETHERBY DR.	1F RES	0.000	1	0	13,900	13,900
WETHERBY,SR., FRED E.	000005	000020	000005	12 WETHERBY DR.	1F RES	0.000	1	0	47,100	47,100
WHEELER JR., CHARLES E.	000007	000064	000000	376 ASHUELOT MAIN ST.	1F RES	1.440	1	30,900	72,100	103,000
WHEELER, BRIAN M.	000028	000074	000000	31 MECHANIC ST.	1F RES	1.200	1	28,400	69,700	98,100
WHEELER, HAROLD G.	000024	000004	000000	339 RICHMOND RD.	1F RES	2.400	1	39,900	96,100	136,000
WHEELER, JUDITH A	000021	000001	000000	171 RICHMOND RD.	1F RES	0.470	1	36,300	91,400	127,700
WHIPPIE TRUST	000006	000037	000000	STONE MT. RD.	1F RES	17.200	1	929 cu	0	929
WHIPPIE TRUST	000009	000033	000000	STONE MT. RD.	1F RES	15.300	1	252 cu	0	252
WHIPPIE TRUST	000009	000034	000001	75 STONE MT. RD.	1F RES	20.340	1	33,177 cu	121,000	154,177
WHIPPIE TRUST	000009	000035	000000	STONE MT. RD.	1F RES	28.500	1	729 cu	0	729
WHIPPIE TRUST	000009	000035	000001	80 STONE MT. RD.	1F RES	5.040	1	32,560 cu	157,800	190,360
WHIPPIE, KEVIN	000009	000034	000000	85 STONE MT. RD.	1F RES	31.830	1	31,811 cu	152,200	184,011
WHIPPLE TRUST	000003	000024	000000	WINCH/WARWICK LINE	1F RES	21.500	1	189 cu	0	189
WHITE SR., DONALD R	000015	000012	000001	21 WATSON RD.	1F RES	1.050	1	32,600	10,300	42,900
WHITE, DONNA	000026	000077	000000	61 RICHMOND RD.	1F RES	0.790	1	38,700	152,100	190,800
WHITE, JAMES E.	000035	000006	000000	21 MELVIN BRIDGE RD.	1F RES	0.530	1	32,500	94,100	126,600
WHITE, LAWRENCE E.	000005	000054	000000	29 BURT HILL RD.	1F RES	23.000	1	45,110 cu	93,700	138,810
WHITE, LAWRENCE E.	000005	000057	000000	OFF BACK ASHUELOT RD	1F RES	10.000	1	293 cu	0	293
WHITE, MICHAEL T.	000006	000038	000000	RICHMOND RD.	1F RES	6.400	1	243 cu	0	243
WHITNEY, ELEANOR M.	000026	000060	000000	24 PARKER ST.	1F RES	0.260	1	37,900	116,300	154,200
WHITNEY, HEIDI	000027	000003	000032	4 DOGWOOD HILL RD.	1F RES	0.000	1	0	22,300	22,300
WHITNEY, JULIE A.	000006	000042	000001	359 RICHMOND RD.	1F RES	5.200	1	41,700	97,700	139,400
WHITTEMORE, RICHARD	000027	000026	000000	17 WILLOW COURT	1F RES	0.250	1	26,500	90,700	117,200
WHITTLE, GEORGE E.	000026	000111	000000	62 RICHMOND RD.	1F RES	0.330	1	32,100	91,400	123,500
WIEGAND, ANDREW D.	000019	000024	000001	12 ASHUELOT MAIN ST.	1F RES	0.400	1	30,900	76,200	107,100
WIGGIN, STEVEN C.	000001	000010	000000	40 S. PARRISH RD.	1F RES	3.600	1	41,900	264,800	306,700
WIGHT, NORMAN	000034	000063	000000	47 TOWN BEACH RD.	1F RES	0.280	1	156,000	107,300	263,300
WILBER, MORRIS	000037	000012	000000	OLD WESTPORT RD.	1F RES	0.210	1	1,200	0	1,200
WILCOX, NICOLE A.	000028	000035	000000	53 KEENE RD.	1F RES	0.170	1	28,000	107,800	135,800
WILDER, ROSS A.	000006	000009	000002	271 RICHMOND RD.	1F RES	1.100	1	34,500	40,500	75,000
WILEY, MARY L.	000008	000079	000000	96 OLD SPOFFORD RD.	1F RES	11.000	1	32,841 cu	86,300	119,141
WILKINSON, ELIZABETH	000019	000040	000000	14 FENTON HILL RD.	1F RES	0.270	1	29,800	58,700	88,500
WILL, TRACY A.	000031	000011	000000	3 WEDGEWOOD DR.	1F RES	0.400	1	43,200	81,200	124,400
WILLARD, BRUCE A.	000015	000052	000000	1035 KEENE RD.	1F RES	13.500	1	58,700	290,100	348,800
WILLARD, SHERRY	000026	000061	000000	26 PARKER ST.	1F RES	0.470	1	42,000	130,800	172,800
WILLARD, TAMMY M.	000028	000047	000000	24 MICHIGAN ST.	1F RES	0.210	1	27,800	122,600	150,400
WILLIAM R. ROSE TRUST	000021	000016	000000	4 LOVELY LANE	1F RES	0.230	1	36,100	70,700	106,800
WILLIAMS III, WILLIAM J.	000012	000036	000052	72 KAPPER DR.	1F RES	0.000	1	0	100,500	100,500
WILLIAMS, DAVID P.	000008	000074	000000	OLD SPOFFORD RD.	1F RES	5.000	1	219 cu	0	219
WILLIAMS, DAVID P.	000008	000075	000000	62 OLD SPOFFORD RD.	1F RES	5.700	1	33,648 cu	57,600	91,248
WILLIAMS, DENNIS H.	000001	000020	000060	4 HARBOURT DR.	1F RES	0.000	1	0	35,200	35,200
WILLIAMS, JANET M.	000012	000036	000006	22 KAPPER DR.	1F RES	0.000	1	0	24,100	24,100
WILLIAMS, KATHLEEN	000015	000037	000000	111 OAK CIRCLE	1F RES	0.900	1	35,300	49,700	85,000
WILLIAMS, RAYMOND C. TRUST	000032	000010	000000	313 KEENE RD.	1F RES	1.980	1	45,400	109,400	154,800
WILLIS, LEONARD J.	000032	000002	000000	290 KEENE RD.	1F RES	2.000	1	38,800	20,800	59,600
WILLIS, RONALD C.	000020	000007	000000	7 SNOW RD.	1F RES	1.150	1	33,000	75,800	108,800
WILSON, DONALD A.	000027	000003	000006	1 PINE COURT	1F RES	0.000	1	0	14,600	14,600
WILT, SHELLEY M.	000030	000020	000000	132 MECHANIC ST.	1F RES	0.720	1	34,700	86,800	121,500
WILTON, TIMOTHY A.	000001	000020	000012	19 AVERY CIRCLE	1F RES	0.000	1	0	17,500	17,500
WINCHESTER ASSEMBLY OF GOD	000028	000005	000000	23 ELM ST.	EXEMPT	0.260	1	29,600	173,900	203,500
WINCHESTER HISTORICAL SOCIETY	000019	000008	000000	403 BACK ASHUELOT RD.	EXEMPT	0.570	1	33,100	259,900	293,000
WINCHESTER KIWANIS CLUB	000023	000006	000002	12 KIWANIS DR.	EXEMPT	1.950	1	39,100	48,500	87,600
WINCHESTER LEARNING CENTER	000030	000023	000001	3 LAWRENCE ST.	COM/IN	0.520	1	30,300	0	30,300
WINCHESTER LEARNING CENTER	000030	000023	000002	LAWRENCE ST.	COM/IN	0.400	1	22,300	0	22,300
WINCHESTER LEARNING CENTER	000030	000024	000000	KEENE RD.	COM/IN	2.700	1	9,400	0	9,400
WINCHESTER LEARNING CENTER	000030	000031	000000	109 KEENE RD.	COM/IN	1.000	1	76,000	140,000	216,000
WINCHESTER SAND & GRAVEL	000006	000014	000000	154 FOREST LAKE RD.	COM/IN	93.420	1	79,501 cu	0	79,501
WINCHESTER SENIOR HOUSING	000020	000026	000000	52 WARWICK RD.	COM/IN	6.350	1	90,900	426,700	517,600
WINCHESTER WOMEN'S CLUB	000026	000090	000001	MICHIGAN ST.	1F RES	0.160	1	500	1,700	2,200

Owner	Map	Lot	Sub	Location	Use	Acres	Cards	Land	Buildings	Total
WINCHESTER, TOWN OF	000001	000030	000001	S. PARRISH RD.	EXEMPT	2.500	1	2,000	0	2,000
WINCHESTER, TOWN OF	000001	000036	000001	BOLTON RD.	EXEMPT	1.300	1	42,000	0	42,000
WINCHESTER, TOWN OF	000002	000005	000000	WINCH/WARW TOWN LI	EXEMPT	30.000	1	28,600	0	28,600
WINCHESTER, TOWN OF	000005	000023	000000	BACK ASHUELOT RD.	EXEMPT	4.500	1	1,700	0	1,700
WINCHESTER, TOWN OF	000005	000025	000000	ASHUELOT ST.	EXEMPT	0.100	1	900	0	900
WINCHESTER, TOWN OF	000005	000075	000000	ASHUELOT ST.	EXEMPT	0.600	1	2,700	0	2,700
WINCHESTER, TOWN OF	000005	000077	000000	ASHUELOT ST.	EXEMPT	12.000	1	6,800	0	6,800
WINCHESTER, TOWN OF	000005	000104	0001-I	OFF RICHMOND RD.	EXEMPT	10.900	1	11,200	0	11,200
WINCHESTER, TOWN OF	000005	000106	000000	FOREST LAKE RD.	EXEMPT	65.800	1	101,200	42,300	143,500
WINCHESTER, TOWN OF	000005	000108	000000	85 PARKER ST.	EXEMPT	70.000	2	119,100	9,950,500	10,069,600
WINCHESTER, TOWN OF	000005	000108	00000A	20 LOVELY LANE	EXEMPT	0.000	1	0	14,700	14,700
WINCHESTER, TOWN OF	000005	000123	000000	RICHMOND RD.	EXEMPT	14.000	1	14,100	0	14,100
WINCHESTER, TOWN OF	000005	000126	000000	WARWICK RD.	EXEMPT	14.000	1	15,600	0	15,600
WINCHESTER, TOWN OF	000005	000143	000000	SNOW RD.	EXEMPT	189.510	1	22,700	0	22,700
WINCHESTER, TOWN OF	000006	000010	000001	PUMP RD. 2	EXEMPT	14.000	1	49,800	1,500	51,300
WINCHESTER, TOWN OF	000006	000010	000002	PUMP RD. 2	EXEMPT	18.000	1	12,400	0	12,400
WINCHESTER, TOWN OF	000006	000011	000000	80 PUMP RD. 2	EXEMPT	16.000	1	75,400	1,700	77,100
WINCHESTER, TOWN OF	000006	000012	000000	105 FOREST LAKE RD.	EXEMPT	50.350	1	72,900	52,300	125,200
WINCHESTER, TOWN OF	000006	000015	000000	FOREST LAKE RD.	EXEMPT	15.250	1	229,100	0	229,100
WINCHESTER, TOWN OF	000006	000016	000000	FOREST LAKE RD.	EXEMPT	17.690	1	109,600	0	109,600
WINCHESTER, TOWN OF	000006	000017	000000	FOREST LAKE RD.	EXEMPT	11.530	1	85,900	0	85,900
WINCHESTER, TOWN OF	000006	000018	000000	69 FOREST LAKE RD.	EXEMPT	28.000	1	3,700	20,300	24,000
WINCHESTER, TOWN OF	000006	000018	000001	RICHMOND RD.	EXEMPT	1.400	1	38,400	0	38,400
WINCHESTER, TOWN OF	000006	000018	000002	RICHMOND RD.	EXEMPT	0.930	1	34,300	0	34,300
WINCHESTER, TOWN OF	000006	000019	000000	RICHMOND RD.	EXEMPT	5.500	1	41,400	0	41,400
WINCHESTER, TOWN OF	000006	000020	000000	RICHMOND RD.	EXEMPT	17.000	1	6,037	0	6,037
WINCHESTER, TOWN OF	000006	000049	000000	PINEYWOODS RD.	EXEMPT	14.750	1	8,500	0	8,500
WINCHESTER, TOWN OF	000007	000047	00000A	227 ASHUELOT MAIN ST.	EXEMPT	0.000	1	0	9,600	9,600
WINCHESTER, TOWN OF	000008	000101	000000	OLD WESTPORT RD.	EXEMPT	0.340	1	3,100	0	3,100
WINCHESTER, TOWN OF	000009	000001	000000	FOREST LAKE RD.	EXEMPT	0.940	1	39,100	0	39,100
WINCHESTER, TOWN OF	000009	000052	000000	RABBIT HOLLOW RD.	EXEMPT	0.200	1	1,900	0	1,900
WINCHESTER, TOWN OF	000009	000053	000000	RABBIT HOLLOW RD.	EXEMPT	36.000	1	50,700	0	50,700
WINCHESTER, TOWN OF	000009	000059	000000	KEENE RD.	EXEMPT	162.000	1	95,700	0	95,700
WINCHESTER, TOWN OF	000010	000007	000000	WINCH/HINS TOWN LINE	EXEMPT	10.900	1	6,200	0	6,200
WINCHESTER, TOWN OF	000011	000024	000000	OLD CHESTERFIELD RD.	EXEMPT	0.100	1	1,600	0	1,600
WINCHESTER, TOWN OF	000012	000047	000000	OLD WESTPORT RD.	EXEMPT	0.460	1	1,600	0	1,600
WINCHESTER, TOWN OF	000015	000048	000000	36 COOMBS BRIDGE RD.	EXEMPT	0.210	1	2,700	0	2,700
WINCHESTER, TOWN OF	000016	000007	000000	ASHUELOT MAIN ST.	EXEMPT	0.800	1	3,600	0	3,600
WINCHESTER, TOWN OF	000017	000016	000001	181 ASHUELOT MAIN ST.	EXEMPT	0.210	1	31,600	112,200	143,800
WINCHESTER, TOWN OF	000018	000008	000000	97 ASHUELOT MAIN ST.	EXEMPT	1.300	1	30,200	15,200	45,400
WINCHESTER, TOWN OF	000019	000009	000000	397 BACK ASHUELOT RD.	EXEMPT	0.160	1	17,800	46,900	64,700
WINCHESTER, TOWN OF	000019	000032	000000	3 ASHUELOT MAIN ST.	EXEMPT	0.460	1	60,000	268,400	328,400
WINCHESTER, TOWN OF	000019	000041	000000	ASHUELOT MAIN ST.	EXEMPT	0.030	1	800	0	800
WINCHESTER, TOWN OF	000019	000043	000000	377 HINSDALE RD.	EXEMPT	0.380	1	12,000	0	12,000
WINCHESTER, TOWN OF	000019	000045	000000	OLD HINSDALE RD.	EXEMPT	0.500	1	1,600	0	1,600
WINCHESTER, TOWN OF	000021	000050	000000	14 FOREST LAKE RD.	EXEMPT	1.680	1	47,600	142,200	189,800
WINCHESTER, TOWN OF	000025	000011	000000	64 DUSO RD.	EXEMPT	8.300	1	121,300	2,418,900	2,540,200
WINCHESTER, TOWN OF	000025	000022	000000	HINSDALE RD.	EXEMPT	1.270	1	1,800	0	1,800
WINCHESTER, TOWN OF	000025	000023	000000	HINSDALE RD.	EXEMPT	4.500	1	6,700	0	6,700
WINCHESTER, TOWN OF	000026	000025	000000	120 MAIN ST.	EXEMPT	0.060	1	32,400	0	32,400
WINCHESTER, TOWN OF	000026	000029	000000	2 ASHUELOT ST.	EXEMPT	0.230	1	2,400	0	2,400
WINCHESTER, TOWN OF	000026	000030	000000	ASHUELOT ST.	EXEMPT	0.040	1	1,300	0	1,300
WINCHESTER, TOWN OF	000026	000033	000000	ASHUELOT ST.	EXEMPT	0.080	1	1,500	0	1,500
WINCHESTER, TOWN OF	000026	000034	000000	ASHUELOT ST.	EXEMPT	0.080	1	1,500	0	1,500
WINCHESTER, TOWN OF	000026	000036	000000	ASHUELOT ST.	EXEMPT	0.090	1	1,900	0	1,900
WINCHESTER, TOWN OF	000026	000054	000001	KEENE RD.	EXEMPT	0.180	1	16,600	0	16,600
WINCHESTER, TOWN OF	000026	000055	000000	1 RICHMOND RD.	EXEMPT	1.940	3	159,700	1,929,700	2,089,400
WINCHESTER, TOWN OF	000026	000087	000000	RICHMOND RD.	EXEMPT	0.590	1	56,900	41,800	98,700
WINCHESTER, TOWN OF	000026	000090	000000	MICHIGAN ST.	EXEMPT	0.540	1	49,200	15,300	64,500
WINCHESTER, TOWN OF	000028	000021	000000	10 OLD MILL COURT	EXEMPT	0.480	1	24,800	1,000	25,800

Owner	Map	Lot	Sub	Location	Use	Acres	Cards	Land	Buildings	Total
WINCHESTER, TOWN OF	000028	000086	000000	MICHIGAN ST.	EXEMPT	0.410	1	22,000	0	22,000
WINCHESTER, TOWN OF	000028	000089	000000	85 MICHIGAN ST.	EXEMPT	0.130	1	7,400	0	7,400
WINCHESTER, TOWN OF	000030	000003	000000	15 BRIDGE ST.	EXEMPT	10.900	1	20,400	0	20,400
WINCHESTER, TOWN OF	000030	000004	000000	BRIDGE ST.	EXEMPT	7.520	1	37,500	1,300	38,800
WINCHESTER, TOWN OF	000034	000013	000001	FOREST LAKE CIRCLE	EXEMPT	0.100	1	36,700	0	36,700
WINCHESTER, TOWN OF	000034	000015	000000	FOREST LAKE CIRCLE	EXEMPT	0.040	1	35,300	0	35,300
WINCHESTER, TOWN OF	000034	000016	000001	FOREST LAKE CIRCLE	EXEMPT	0.110	1	36,900	0	36,900
WINCHESTER, TOWN OF	000034	000061	000000	30 TOWN BEACH RD.	EXEMPT	0.500	1	35,200	44,100	79,300
WINCHESTER, TOWN OF	000034	000070	000000	33 TOWN BEACH RD.	EXEMPT	0.520	1	177,900	28,600	206,500
WINCHESTER, TOWN OF	000035	000011	000000	433 KEENE RD.	EXEMPT	18.980	1	53,700	87,700	141,400
WINTER, RICHARD H.	000036	000005	000000	886 KEENE RD.	1F RES	1.770	1	63,600	62,000	125,600
WINTER, RICHARD H.	000036	000005	00000A	904 KEENE RD.	1F RES	0.000	1	0	101,800	101,800
WINTER, SUSAN ANN	000027	000029	000000	9 WILLOW COURT	1F RES	0.230	1	23,800	32,400	56,200
WIRKKALA, NICHOLAS	000026	000094	000000	11 HIGH ST.	2F RES	0.630	1	29,500	133,300	162,800
WIRKKALA, NICHOLAS	000026	000103	000000	HIGH ST.	1F RES	0.060	1	2,800	0	2,800
WLR REALTY, LLC	000034	000020	000000	15 FOREST LAKE CIRCLE	1F RES	0.270	1	117,400	81,000	198,400
WLR REALTY, LLC	000034	000021	000000	FOREST LAKE CIRCLE	1F RES	0.240	1	19,600	0	19,600
WOLF CREEK INVESTMENTS, LLC	000003	000029	000000	WINCH/RICH TOWN LINE	1F RES	14.000	1	881 cu	0	881
WOLF CREEK INVESTMENTS, LLC	000003	000030	000000	WINCH/RICH TOWN LINE	1F RES	38.000	1	2,878 cu	0	2,878
WOLF CREEK INVESTMENTS, LLC	000006	000047	000000	PUDDING HILL RD.	1F RES	250.000	1	14,076 cu	0	14,076
WOLF CREEK INVESTMENTS, LLC	000009	000050	000000	RABBIT HOLLOW RD.	1F RES	6.000	1	62 cu	0	62
WOLF CREEK INVESTMENTS, LLC	000009	000051	000000	RABBIT HOLLOW RD.	MNGD O	0.300	1	4 cu	0	4
WOLF CREEK INVESTMENTS, LLC	000009	000054	000000	RABBIT HOLLOW RD.	MNGD O	251.000	1	4,219 cu	0	4,219
WOLFENDEN, WM., LAURIE, KAREN	000003	000038	000000	PUDDING HILL RD.	1F RES	24.000	1	37,200	0	37,200
WOLKOVICH, DANIEL	000008	000053	0001-1	192 CLARK RD.	1F RES	3.330	1	40,300	173,100	213,400
WOOD, DONALD B.	000031	000016	000000	27 WEDGEWOOD DR.	1F RES	0.620	1	43,700	80,500	124,200
WOOD, DOUGLAS A.	000015	000025	000001	VERRY BROOK RD.	1F RES	20.000	1	2,320 cu	0	2,320
WOOD, ERNEST F.	000015	000002	000001	45 JANTTI RD.	1F RES	0.690	1	33,500	3,300	36,800
WOOD, EVELYN L.	000008	000052	000000	179 OLD CHESTERFIELD RD.	1F RES	3.500	1	113,800	28,600	142,400
WOOD, JOSEPH E.	000022	000026	000000	19 GOAMKO DR.	1F RES	0.230	1	31,200	63,900	95,100
WOOD, LAWRENCE A.	000015	000025	000002	195 VERRY BROOK RD.	1F RES	20.000	1	11,364 cu	0	11,364
WOODING, TERRY C.	000009	000011	000001	93 LAKE SHORE DR.	1F RES	0.820	1	139,500	168,000	307,500
WOODS, CHARLOTTE R.	000015	000004	000001	40 VERRY BROOK RD.	1F RES	0.770	1	34,400	93,300	127,700
WOOSTER, BRUCE	000001	000032	000000	264 S. PARRISH RD.	1F RES	71.000	1	79,864 cu	165,000	244,864
WORCESTER, REX A.	000008	000070	000004	40 OLD SPOFFORD RD.	1F RES	5.200	1	35,300	122,100	157,400
WORCESTER, STEFANIE M.	000003	000010	000003	299 SCOTLAND RD.	1F RES	3.620	1	36,000	126,200	162,200
WORRALL, JAMES M.	000025	000010	000002	14 DUSO RD.	1F RES	1.000	1	39,000	47,700	86,700
WRIGHT, DEBORAH E.	000030	000039	000000	69 MECHANIC ST.	1F RES	0.240	1	22,800	63,200	86,000
WRIGHT, DEXTER	000001	000020	000025	2 WALTERS LANE	1F RES	0.000	1	0	15,000	15,000
WSP HOLDING, LLC	000009	000058	000000	BELL COURT	COM/IN	1.150	1	36,200	0	36,200
WSP HOLDING, LLC	000009	000058	000001	517 KEENE RD.	COM/IN	1.550	1	95,000	68,400	163,400
WSP HOLDING, LLC	000009	000058	000004	BELL COURT	COM/IN	3.310	1	39,500	0	39,500
WSP HOLDING, LLC	000012	000023	000001	512 KEENE RD.	COM/IN	36.800	2	185,600	259,400	445,000
YARDLEY, RANDY	000008	000119	0000S6	FLCG	1F RES	0.000	1	0	10,100	10,100
YEUNG, JENNIE	000026	000023	000000	112 MAIN ST.	COM/IN	0.030	1	32,500	78,200	110,700
YORK, LORAJANE E.	000009	000057	000000	470 KEENE RD.	1F RES	54.000	1	55,200	479,900	535,100
YORK, MARK	000011	000001	0003-1	46 FULLAM POND RD.	1F RES	1.450	1	25,100	0	25,100
YORK, MARK D.	000011	000001	000004	34 FULLAM POND RD.	1F RES	2.860	1	29,600	128,400	158,000
YORK, SCOTT	000034	000012	000000	43 FOREST LAKE CIRCLE	1F RES	0.220	1	39,700	39,400	79,100
YOUNG, ALLAN	000008	000119	000016	FLCG	1F RES	0.000	1	0	4,500	4,500
YOUNG, EDWARD W.	000001	000054	000001	28 STADDLE HILL RD.	1F RES	1.000	1	38,000	33,400	71,400
YOUNG, MARCIA	000020	000023	000000	12 WARWICK RD.	1F RES	0.350	1	42,200	64,900	107,100
YOUNG, RONALD E.	000006	000030	000002	364 RICHMOND RD.	1F RES	1.100	1	30,500	79,800	110,300
YUCAVITCH, DAVID	000008	000119	000059	FLCG	1F RES	0.000	1	0	5,900	5,900
ZATYRKA, STEPHEN	000008	000119	000079	FLCG	1F RES	0.000	1	0	7,400	7,400
ZAVORONTNY, CHARISSA H.	000019	000029	000000	17 ASHUELOT MAIN ST.	1F RES	0.140	1	25,700	47,100	72,800
ZAVOROTNY, ALAN D. & PETER W.	000007	000068	000000	OFF ASHUELOT MAIN ST	1F RES	1.750	1	1,300	0	1,300
ZAVOROTNY, ALAN D. & PETER W.	000007	000071	000000	ASHUELOT MAIN ST.	1F RES	19.000	1	552 cu	0	552
ZAVOROTNY, ALAN D. & PETER W.	000007	000072	000000	OFF ASHUELOT MAIN ST	1F RES	78.000	1	2,127 cu	0	2,127
ZAVOROTNY, ALAN D. & PETER W.	000010	000001	000000	WINCH/HINS TOWN LINE	1F RES	12.000	1	327 cu	0	327

Owner	Map	Lot	Sub	Location	Use	Acres	Cards	Land	Buildings	Total
ZITTA TRUST, EDWIN J.	000022	000018	000000	6 GOAMKO DR.	1F RES	0.560	1	34,500	104,000	138,500
				Parcels: 2,577		**34,604.499**		**85,195,229**	**226,730,900**	**311,926,129**

OFFICIAL BALLOT
ANNUAL TOWN ELECTION
WINCHESTER, NEW HAMPSHIRE
MARCH 12, 2013

INSTRUCTIONS TO VOTERS

A. TO VOTE, completely fill in the OVAL to the RIGHT of your choice(s) like this:
B. Follow directions as to the number of candidates to be marked for each office.

To vote for a person whose name is not printed on the ballot, write the candidate's name on the line provided and completely fill in the OVAL

SELECTMAN – THREE YEAR TERM - VOTE FOR TWO - (TERM ENDS 2016)

HERBERT (CHAN) STEPHENS - **325**
JENNIFER M. BELLAN - 128
BRIAN MOSER - 153
JOHN PASQUARELLI - 72
THERESA SEPE - **384**

SUPERVISORS OF THE CHECKLIST - ONE YEAR TERM- VOTE FOR ONE - (TERM END 2014)

BONNIE LEVEILLE - **471**

TRUSTEE OF TRUST FUNDS – THREE YEAR TERM – VOTE FOR ONE- (TERM ENDS 2016)

THEODORE WHIPPIE - **478**

TOWN CLERK/TAX COLLECTOR – THREE YEAR TERM- VOTE FOR ONE – (TERMS ENDS 2016)

JAMES TETREAULT - **537**

CONANT PUBLIC LIBRARY TRUSTEE – THREE YEAR TERM – VOTE FOR THREE - (TERM ENDS 2016)

BARBARA KELLEY - **448**
MARILYN BAKER - **419**
BONNIE LEVEILLE - **58** (write in)

THAYER PUBLIC LIBRARY TRUSTEE – THREE YEAR TERM – VOTE FOR TWO - (TERM ENDS 2016)

DIANNE SKAWSKI-PRIDE - **422**
JOAN GRATTON - **58** (write in)

THAYER PUBLIC LIBRARY TRUSTEE – ONE YEAR TERM – VOTE FOR ONE - (TERM ENDS 2014)

FRANK AMAROSA III - **455**

BUDGET COMMITTEE – THREE YEAR TERM – VOTE FOR THREE - (TERM ENDS 2016)

HARVEY SIERAN - **362**
KATHLEEN HEBERT - **400**
MARGARET CURTIS – **42** (write in)

PLANNING BOARD – THREE YEAR TERM – VOTE FOR TWO - (TERM ENDS 2016)

ARTHUR CHARLAND - 257
MICHAEL DOHERTY – **345**
GUSTAVE (GUS) RUTH - **271**

MUSTERFIELD CEMETERY COMMITTEE - THREE YEAR TERM – VOTE FOR ONE - (TERM ENDS 2016)

THOMAS MACQUARRIE - **462**

TOWN MEETING WARRANT
SB2
TOWN OF WINCHESTER
STATE OF NEW HAMPSHIRE

To the inhabitants of the Town of Winchester, in the County of Cheshire in said state, qualified to vote in Town affairs:

You are hereby notified to meet in the Town Hall in said Winchester on Saturday the 2nd of February next 2013 at nine o'clock in the forenoon to discuss, debate and amend warrant articles #1 through #31 and to receive the reports of the selectmen, town treasurer and other town officers including the agents and committees, and act thereon. Final vote will be by the official ballot on Tuesday, March 12, 2013.

You are hereby notified to meet in the Town Hall in said Winchester on Tuesday the 12th of March next 2013 at eight o'clock in the forenoon to act upon the following subjects. The Polls not to close an hour earlier than seven of the clock in the afternoon.

Warrant Article 1: To choose all necessary Town Officers for the ensuing year.

Warrant Article 2: Passage of this article shall override the 10 percent limitation imposed on this appropriation due to the non-recommendation of the budget committee. To see if the Town will vote to **raise and appropriate the sum of up to $1,478,100.00** (one million four hundred seventy eight thousand one hundred dollars) for the purpose of preparing plans and specifications for sewer collection system inspections, and for the construction of the third phase of upgrades to the Winchester Wastewater Treatment Plant, that will qualify the Town for federal and state funds **with 50 percent principal forgiveness**, such sum to be raised by serial bonds and notes, under and in compliance with the provisions of the Municipal Finance Act (NHRSA33:1 et seq as amended) and to authorize the Board of Selectmen to issue and negotiate such bonds or notes, to determine the interest rate thereon, and to take such actions as may be necessary to effect the issuance, negotiation, sale and delivery of such bonds or notes as shall be in the best interest of the Town of Winchester; and further to authorize the Board of Selectmen to apply for, accept, and expend grants, donations, and gifts, and to participate in the State Revolving Fund, established pursuant to RSA 486:14. **This article is contingent on the Town receiving 50 percent principal forgiveness for state and federal funds.** (3/5 vote required)

- Recommended by the Board of Selectmen 5-0
- Not recommended by the Budget Committee 6-2

YES 284 NO 270

Warrant Article 3: Shall the Town of Winchester **raise and appropriate as an operating budget**, not including appropriations by special warrant articles and other appropriations voted separately, the amounts set forth on the budget posted with the warrant or as amended by vote of the first session, for the purposes set forth therein, **totaling $3,417,661** (three million four hundred seventeen thousand six hundred sixty one dollars)? Should this article be defeated, the default budget shall be $3,193,503 (three million one hundred ninety three thousand five hundred three dollars) which is the same as last year, with certain adjustments required by previous action of the Town of Winchester or by law; or the governing body may hold one special meeting, in accordance with RSA 40:13, X and XVI, to take up the issue of a revised operating budget only. (Majority vote required)

- Recommended by the Board of Selectmen 4-0
- Recommended by the Budget Committee 5-2, 1 abstention

YES 322 NO 245

Special Warrant Article 4: To see if the Town will vote **to raise and appropriate the sum of $318,361** (three hundred eighteen thousand three hundred sixty one dollars) for the operations of the Sewer Department, the funds to be raised by user fees, or act in any manner thereon. **This article will not affect taxation.** (Majority vote required)

- Recommended by the Board of Selectmen 5-0
- Recommendation by the Budget Committee 6-2

YES 428 NO 144

Special Warrant Article 5: To see if the Town will vote **to raise and appropriate the sum of $240,042** (two hundred forty thousand forty two dollars) for the operations of the Water Department, the funds to be raised by user fees, or act in any manner thereon. **This article will not affect taxation.** (Majority vote required)

- Recommended by the Board of Selectmen 5-0
- Recommendation by the Budget Committee 6-2

YES 424 NO 148

Warrant Article 6: To see if the Town will vote **to raise and appropriate the sum of up to $50,000.00** (fifty thousand dollars) for the purpose of purchasing a Backhoe Loader with blades, rippers, heavy duty and general purpose buckets, the funds to come from the budgetary unassigned fund balance line. **This article will not affect taxation.** (Majority vote required)

- Recommended by the Board of Selectmen 5-0
- Recommended by the Budget Committee 6-1, 1 abstention

YES 381 NO 188

Warrant Article 7: To see if the Town will vote **to raise and appropriate the sum of $30,000.00** (thirty thousand dollars) for the Town's share of State road grant reconstruction costs for bridges and place it in the existing non-lapsing Capital Reserve Fund established at the March 2006 Town Meeting under Article 19 for that purpose. (Majority vote required)

- Recommended by the Board of Selectmen 4-1
- Recommended by the Budget Committee 7-3

YES 412 NO 154

Warrant Article 8: To see if the Town will vote **to raise and appropriate $28,450.00** (twenty eight thousand, four hundred fifty dollars) to be placed in the existing non-lapsing Capital Reserve Fund established under Article 16 at the March 2006 Town Meeting for the purpose of performing the assessing update or revaluation of the real estate in the Town of Winchester scheduled for 2014-2015. (Majority vote required)

- Recommended by the Board of Selectmen 5-0
- Recommended by the Budget Committee 10-0

YES 382 NO 186

Warrant Article 9: To see if the Town will vote **to raise and appropriate $20,000.00** (twenty thousand dollars) to be placed in the existing non-lapsing Capital Reserve Fund Established under Article 8 at the March 2012 Town Meeting for the purpose of repairing and/or future upgrades, structural or mechanical, to the Conant Library. (Majority vote required)

- Recommended by the Board of Selectmen 4-1
- Recommended by the Budget Committee 7-2, 1 abstention

YES 386 NO 183

Warrant Article 10: To see if the Town will vote **to raise and appropriate an amount not to exceed $18,000.00** (eighteen thousand dollars) to be deposited in the Evergreen Expendable General Care Trust Fund established by an affirmative vote by the 1998 Town Meeting as Article 11; **the source of these funds to be withdrawn from the surplus generated by the perpetual care funds** already established for the care and maintenance of lots within the Evergreen Cemetery, and **not from taxation.** (Majority vote required)

- Recommended by the Board of Selectmen 5-0
- Recommended by the Budget Committee 10-0

YES 466 NO 113

Warrant Article 11: To see if the Town will vote **to raise and appropriate $17,500.00** (seventeen thousand five hundred dollars) to be placed in the existing non-lapsing Highway Equipment Capital Reserve Fund Established under Article 16 at the March 1993 Town Meeting for the purpose of purchasing highway equipment. (Majority vote required)

- Recommended by the Board of Selectmen 4-0, 1 abstention
- Recommended by the Budget Committee 7-3

YES 332 NO 245

Warrant Article 12: To see if the Town will vote **to raise and appropriate $15,000.00** (fifteen thousand dollars) to be placed in the existing non-lapsing Town Hall Upgrades Capital Reserve Fund established under Article 17 at the March 2006 Town Meeting for the purpose of future upgrades, structural or mechanical, to the Town Hall. (Majority vote required)

- Recommended by the Board of Selectmen 5-0
- Recommended by the Budget Committee 8-2

YES 370 NO 208

Warrant Article 13: To see if the Town will vote **to raise and appropriate $10,000.00** (ten thousand dollars) to be placed in the existing non-lapsing Fire Apparatus Capital Reserve Fund established under Article 21 at the March 2005 Town Meeting for the purpose of acquiring fire apparatus. (Majority vote required)

- Recommended by the Board of Selectmen 3-2
- Recommended by the Budget Committee 6-4

YES 351 NO 224

Warrant Article 14: To see if the Town will vote to authorize the Selectmen to enter into a 5-year lease purchase agreement with a non-appropriation clause in the amount of $28,260.00 (twenty eight thousand two hundred sixty dollars) to be paid in 5 (five) annual principal and interest payments of $5,654.00 (five thousand six hundred fifty-four dollars) for the purpose of purchasing a 2013 Ford Interceptor Utility Police Cruiser to replace the 2001 Ford Expedition police cruiser, and **raise and appropriate $5,654.00** (five thousand six hundred fifty-four dollars) for the first year's payment. At the end of the 5-year lease agreement, the Town will buy and own the Ford Interceptor Utility for $1.00 (one dollar). (Majority vote required)

- Recommended by the Board of Selectmen 5-0

- Recommended by the Budget Committee 7-3

YES 309 NO 266

Warrant Article 15: To see if the Town will vote **to raise and appropriate the sum of $5,000.00** (five thousand dollars) for the purpose of adding to the existing Computers Capital Reserve Fund established at the March 2009 Town Meeting under Article 7 for the purpose of future upgrades and/or purchases of the Town's computers and networking system. (Majority vote required)

- Recommended by the Board of Selectmen 5-0
- Recommended by the Budget Committee 7-3

YES 331 NO 244

Warrant Article 16: To see if the Town will vote **to raise and appropriate the sum of $4,000.00** (four thousand dollars) to support the annual Pickle Festival. (Majority vote required)

- Recommended by the Board of Selectmen 4-0, 1 abstention
- Recommended by the Budget Committee 8-2

YES 361 NO 223

Warrant Article 17: To see if the Town will vote **to raise and appropriate the sum of $2,000.00** (two thousand dollars) to be placed in the existing non-lapsing Capital Reserve Fund established at the March 2012 Town Meeting under Article 15 for the purpose of treating exotic invasive plants in Forest Lake. (Majority vote required)

- Recommended by the Board of Selectmen 5-0
- Not recommended by the Budget Committee 5-4, 1 abstention

YES 383 NO 198

Warrant Article 18: To see if the Town will **raise and appropriate the sum of $50,000.00** (fifty thousand dollars) for the purpose of subsidizing youth recreation in the Town of Winchester to be paid to the E.L.M. Memorial Community Center on a contractual basis.

- Inserted by petition
- Recommended by the Board of Selectmen 3-0, 1 abstention
- Recommended by the Budget Committee 6-2

YES 374 NO 211

Warrant Article 19: To see if the Town will **raise and appropriate the sum of $1,200.00** (one thousand two hundred dollars) to support the operation of the Boat Ramp at Forest Lake.

- Inserted by petition
- Recommended by the Board of Selectmen 4-0
- Recommended by the Budget Committee 5-0, 3 abstentions

YES 359 NO 197

Warrant Article 20: To see if the voters will **raise and appropriate a sum of (up to) $4,000.00** (four thousand dollars) to install a metal roof on the garage at the Evergreen Cemetery, any unused funds to be returned to the General Fund.

- Inserted by petition
- Not recommended by the Board of Selectmen 5-0

- Not recommended by the Budget Committee 8-0

YES 376 NO 130

Warrant Article 21: To see if the Town will vote, pursuant to RSA 32:15-IV, to change the Budget Committee members-at-large number to 5 (five) members, plus the Selectmen's representative and School Board representative. The Budget Committee would then be comparable to the Planning Board in numbers of full members. No such change shall take effect until the annual Meeting following the meeting at which the change is adopted. (Majority vote required)

- Recommended by the Board of Selectmen 5-0

YES 322 NO 214

Warrant Article 22: To see if the Town will vote to adopt a *Town of Winchester Town Ordinance Animals Running at Large* as follows:

TOWN OF WINCHESTER TOWN ORDINANCE
ANIMALS RUNNING AT LARGE

DEFININTIONS:

Animal: All domestic and wild animals. The term animal, where it occurs in this ordinance, shall include, but not be limited to: cattle, bovines, swine, sheep, goats, as well as domesticated strains of buffalo or bison, llamas, alpacas, emus, ostriches, yaks, elk, fallow deer, red deer and reindeer, and equines.

Running at Large: Running at large means off the premises of the owner or keeper and not under the control of any person by means of personal presence and attention as will reasonably control the conduct of such animal.

1. *Permitting animal(s) to run at large:*
   - (a) *It shall be unlawful for any animal to run at large in the Town of Winchester, whether upon the premises of another or upon the public lands, highways, roads or streets (whether maintained by the State of New Hampshire or the Town of Winchester).*
   - (b) *Nothing in this section or elsewhere in this ordinance shall be construed to make it unlawful to run animals at large on the premises of another when the owner or person in charge of the premises has consented in writing to allow the animal(s) onto his/her property. The animals must be contained to the consenting person's property only.*
2. *Penalty:*
   - (a) *Any person who violates the provisions of this ordinance shall be guilty of a violation.*
   - (b) *Any authorized person may seize, impound or restrain any animal in violation of this section and deliver said animal to a person or shelter authorized for said purpose. The owner shall be responsible for all costs incurred by the animal shelter caring for the animal.*
   - (c) *The owner shall be responsible for all damages done by animals running at large and shall pay restitution to all injured parties.*

CIVIL PENALTY:

A monetary forfeiture of $50.00 may be imposed for such infractions of this ordinance. It shall be at the discretion of the investigating officer or Police Chief whether a fine is levied against the offender. Failure to pay said forfeiture within 72 hours (three business days) to the Winchester Town Clerk will be prosecuted by the Winchester Police Department in the appropriate circuit court.

- Recommended by the Board of Selectmen 5-0

YES 358 NO 194

Warrant Article 23: To see if the Town will vote to establish a committee of 7 citizens, consisting of a representative of the Conant Public Library and a representative of the Thayer Public Library, to be appointed by the Board of Selectmen, to study the effects of consolidation of the Town's two libraries.

- Recommended by the Board of Selectmen 4-1

YES 356 NO 197

Warrant Article 24: Are you in favor of the adoption of amendment #1 as proposed by the Planning Board? To amend Article III, J 1, to add "living and sleeping areas" in the requirements of a dwelling unit.

YES 284 NO 220

Warrant Article 25: Are you in favor of the adoption of amendment #2 as proposed by the Planning Board? To amend Article XXI, Definitions, to add definitions for lodging, cemeteries, seasonal camp and restaurants.

YES 300 NO 201

Warrant Article 26: Are you in favor of the adoption of amendment #3 as proposed by the Planning Board? To amend Article XXII, Table of Usage, to consolidate sections and do complete update to the table of usage.

YES 252 NO 248

Warrant Article 27: Are you in favor of the adoption of amendment #4 as proposed by the Planning Board? To amend the Planned Residential Development Regulation to delete section C5, waiver of dimensional requirements.

YES 241 **NO 250**

Warrant Article 28: Are you in favor of the adoption of amendment #5 as proposed by the Planning Board? To amend the Campground regulations to add the minimum lot size of 10 acres for a campground and it is a seasonal operation between April 15 and November 15.

YES 306 NO 222

Warrant Article 29: Are you in favor of the adoption of amendment #6 as proposed by the Planning Board? To amend the Historic District Ordinance for housekeeping purposes, Section 4 by adding "to include any future subdivisions", and lot numbers 55, 90 & 91 of tax map 26, lot numbers 46 & 47 of tax map 28 and 7-1 & 14 of tax map 19 to match to approved historic district map of 1997.

YES 267 NO 235

Warrant Article 30: To see if the Town will vote to accept and adopt the reports of the Selectmen, Auditors, and other Town Officers.

YES 448 NO 86

Warrant Article 31: To transact any other business that may legally come before this meeting.

YES 435 NO 98

*WIN*CHESTER SCHOOL DISTRICT

MARCH 2014

ANNUAL REPORT

The *WIN*chester School would like to dedicate this portion of the annual report to Pamela Bigelow for her thirty years of dedicated services to the children of Winchester.

TABLE OF CONTENTS

OFFICERS OF THE *WIN*CHESTER SCHOOL DISTRICT	2
*WIN*CHESTER SCHOOL BOARD MEMBERS/SAU #94 ADMINISTRATIVE STAFF	2
*WIN*CHESTER SCHOOL STAFF – CERTIFIED AND SUPPORT	2-4
REPORT OF THE *WIN*CHESTER SCHOOL BOARD CHAIR	5-6
REPORT OF THE SCHOOL ADMINISTRATOR	7-9
*WIN*CHESTER SCHOOL FINAL VERSION 2014 WARRANT	10-12
WARRANT FOR 2014 ELECTION OF OFFICERS	13
*WIN*CHESTER SCHOOL DELIVERATIVE SESSION 2014 ARTICLES	14-15
*WIN*CHESTER SCHOOL DISTRICT MS-27 2014-2015	16-21
*WIN*CHESTER SCHOOL DISTRICT BUDGET SUPPLEMENTAL	22
*WIN*CHESTER SCHOOL DISTRICT DEFAULT BUDGET 2014-2015	23-26
*WIN*CHESTER SCHOOL OPENING DAY ENROLLMENTS	27
MINUTES OF DELIBERATIVE SESSION FEBRUARY 12, 2013	28-31
OFFICIAL BALLOT VOTES ANNUAL MEETING MARCH 12, 2013	32-34
*WIN*CHESTER SCHOOL MS-25 & DOE 25 JUNE 30, 2013	35-42
*WIN*CHESTER FEDERAL AND STATE GRANTS	43
*WIN*CHESTER SCHOOL DISTRICT PROFILE	44
*WIN*CHESTER SCHOOL CALENDAR 2014-2015	45
ANNUAL FINANCIAL REPORT Contact the *WIN*chester Business Office call 239-8061 x552	

NOTICE OF NON DISCRIMINATION

The School Districts of School Administrative Unit No. 94 (Winchester School District) do not discriminate in their educational programs, activities or employment practices on the basis of race, color, national origin, age, sex, sexual orientation, religion, pregnancy, marital status, physical or mental disability,or any other protected characteristic under state or federal law, under the provisions of Title VII of the Civil Rights Act of 1964, as amended; Title VI and Title IV of the Civil Rights Act of 1964; the Age Discrimination in Employment Act of 1976; the Equal Pay Act of 1963; the Civil Rights Act of 1866; the Rehabilitation Act of 1973, including Section 504; the Older Workers' Benefit Protection Act; the New Hampshire Law Against Discrimination, RSA 354-A; Title IX of the Education Amendments of 1972; the Education of All Handicapped Children Act of 1975; the Individuals with Disabilities in Education Act of 1990; the Americans with Disabilities Act of 1990; and any other federal or state human rights laws. Any persons having inquiries concerning School Administrative Unit No. 94's policies of compliance with the regulations implementing these laws may contact: SAU No. 94, 85 a Parker Street, Winchester, NH 03470 (603) 239-8061 FAX (603) 239-7593

OFFICERS OF THE WINCHESTER SCHOOL DISTRICT

OFFICERS OF THE WINCHESTER SCHOOL DISTRICT

Mr. Henry Parkhurst	Moderator	2015
Mr. Brian Moser	Treasurer	2015
Mr. James Tetreault	School Clerk	2016

*WIN*CHESTER SCHOOL BOARD MEMBERS

Mr. Trevor Croteau, Chair	2014
Mr. Richard Horton, Vice Chair	2015
Ms. Elisha Jackson	2015
Mr. Jason Cardinale	2016
Mr. Bill McGrath	2014

SCHOOL ADMINISTRATIVE UNIT #94 STAFF

Mr. James Lewis	Superintendent
Ms. Lori Schmidt	Business Administrator
Ms. Taylor Ratcliffe	Out of District Coordinator
Ms. Marie Braley	Administrative Assistant
Mr. Luke Stauder	Alternative Ed. Facilitator

*WIN*CHESTER SCHOOL DISTRICT PROFESSIONAL STAFF 2013-2014

Name	Position	Ed.	College
Pamela Bigelow	Principal	M.Ed.	Antioch Univ. of N.E.
Linda Balk	Kindergarten	M.Ed.	Cambridge College
Jill Beaman	Middle Math	B.A.	Keene State College
Janet Berthiaume	Reading Recovery	B.S.	Keene State College
Jacinto Bowks De La Rosa	Media Specialist	M.Ed.	Antioch Univ. of N.E.
Anna Brunk	Preschool	B.S.	Keene State College
Jane Cardinale	Special Education	B.S.	Keene State College
Alison Caouette	Special Education	B.S.	Keene State College
Linda Chase	Third Grade	B.S.	Keene State College
Regan Collette	Special Education	B.A.	Boston College
Timothy Durr	Sixth Grade	M.A.	Keene State College
Lauren Elliott	Kindergarten	B.A.	Keene State College
John Fay	Middle Science	M.A.	Antioch Univ. N.E.
Joan Franklin	First Grade	M.Ed.	Antioch Univ. N.E.
Hannah Gagnon	Fifth Grade	B.S.	Keene State College
Rotina Gong	Special Education	M.A.	Fordham University
Kristin Haines	Nurse	RN	Mt. Wachusett Comm. College
Emily Henderson	Kindergarten	B.S.	Keene State College
Amy Hill	Fourth Grade	M.A.	University of Maine

Brenna Iselin	Fifth Grade	M.A.	Keene State College
Angella Joslyn	Second Grade	M.A.	Keene State College
Kristin Landry	First Grade	B.S.	Keene State College
Elizabeth Lounder	Middle English	M.A.	Keene State College
Thea Marsh	Fifth Grade	B.S.	Keene State College
Cheryl McDaniels-Thomas	Special Education	M.Ed.	Antioch Univ. N.E.
Ellen Mendelson	Social Worker	M.S.W.	University of N.H.
Ashlee Nicholson	Physical Education	B.S.	Keene State College
Amanda Nordberg	Kindergarten	B.S.	Colby Sawyer College
Amanda Parker	Second Grade	B.A.	Keene State College
Heather Pelkey	Sixth Grade	M.Ed.	Plymouth State Univ.
Ruby Perrin	First Grade	B.S.	Keene State College
Megan Pouliot	Fourth Grade	B.S.	Keene State College
Jenna Richards	Special Education	M.A.	Keene State College
Diana Salonen	Third Grade	M.S.	University of N.H.
Judith Smith	Second Grade	B.S.	University of Maine
Patricia Shippee	Special Education	M.Ed.	Keene State College
Diane Steeves	Technology Coord.	B.S.	Franklin Pierce
Tracy Stone	Middle Math	M.A.	Keene State College
Rhonda Taylor	Special Education	M.A.	Keene State College
Stephanie Tommila	Middle Science	M.Ed.	Plymouth State Univ.
Blanche Truesdell	Title I	B.S.	Keene State College
Anne Violette	Music	B.A.	University of N.H.
Jennifer Weisenberger	Guidance	M.Ed.	Slippery Rock Univ.
Nina Wellen	Art	B.A.	Bennington College
Valerie Wilber	Curriculum Coord.	B.S.	Keene State College

PARAPROFESSIONALS

Patricia Ambrose	Crystal Fletcher	Shannon Miner	Paula Willson
Maureen Barnes	Rose Gusan	Marissa Ouellette	
Charles Brady	Laurie Heath	Kathy Patenaude	
Sandi Card	Alison Heath	Jessica Phillips	
Angela Caron	Joanne Hobbs	Steven Piscitello	
Ruth Cinseruli	Lisa Hoffman	Monica Poole	
Diane Cote	David Hughes	Susan Rice	
Barbara Depew	Jane Huntress	Diana Taul	
Sheila Depew	Jessica Jandreau	Trudy Taylor-Lawrence	
Robin Dunham	Tami LaClaire	Katherine Tobey	
Pamela Dunton	Mari Larsen	Trinity Underwood	
Jenny Fiola	Kathleen Michaud	Crystal Wilder	

Crossing Guard - George Whittle

ADMINISTRATIVE ASSISTANTS

Diane Willis
Danielle Milde

FOOD SERVICE

Erin Whitcomb – Director
Rosalind Dean
Patricia Dicey
Nancy Dziedzic
Linda Eddy
Joan Qualters

CUSTODIAL STAFF

Donald Chamberlain – Facilities Director
Rena Adams
Jeremy Bebey
Jessica Foster
Kayla Hale
Maxwell Howard
Robert Queen

TITLE I STAFF

Melanie Harrison
Nichole Brochu
Alyssa Hewitt
Jeffrey Hewitt
Shannon Hlavaz
Ruth Joslin
Ciara Wiley
Sheila Zabko

COLLABORATIVE STAFF

Jennifer Heise – In-District Coordinator
William Slammon – School Psychologist
Rebecca Truesdell – Speech Language Assistant
Lauri Olson-Porter – Occupational Therapist

Annual Report, 2013
Winchester School Board Chair

I want to begin this annual report by expressing my deepest thanks to Mrs. Pam Bigelow who will be retiring at the end of this school year. Mrs. Bigelow has been a great asset to this school for 30 years, as she has served in many different areas, including the school principal. Many parents have great relationships with the school because of Mrs. Bigelow. Some parents of children in the school also had Mrs. Bigelow as their own teacher, which helps with student gains and conflict resolution. Mrs. Bigelow always took pride in her job and her town. She will be missed, and she deserves a huge thank you from all of us in Winchester.

The Winchester School Board had a one-seat change in its membership this year. Mr. William McGrath accepted the seat vacated by Mr. Kevan Whippie. I thank Kevan for his time on the board and his commitment to serving the students of Winchester.

During the year 2013 many decisions were made to improve the effectiveness of the physical building and grounds.

- In the gymnasium, the standard lighting was replaced with brighter, yet less expensive to use, LED lighting. The gym is now brighter, but it costs less to run the lights.
- A fire safety sprinkler system was put into the Unified Arts, fifth grade and glass hallway areas. This was a project that we needed to complete.
- The water faucets in the student restrooms were changed to have an automatic sensor. Instead of students needing to touch a facet handle, they now place their hands under the nozzle and a sensor turns on the water. It automatically shuts off when the hands are removed from under the faucet. This change will help reduce the spread of germs and save water.
- Window air conditioners were purchased for the rooms on the second floor of the middle school. Students had talked about the high temperatures making learning difficult for years. The air conditioners are only used if the temperature in the room rises above 80 degrees, but a student or teacher who has experienced the difference will tell you how much better they can learn or teach when they are not in stifling heat. Our test scores are going up and we want to continue on that trend as the school moves into teaching the Common Core.
- School board members Rick Horton and Jason Cardinale were the leads in constructing a new playground behind the school. One hundred percent of the playground cost was raised by independent fundraising and with no tax dollars!

As the calendar year ended the board and the administration of the school continued to work hard for the citizens of Winchester.

- We entered new negotiations with the Winchester Teachers' Association,
- We updated a negotiation with the Winchester Support Staff Association,
- We worked hard creating an operational budget with only a minimum increase,
- We remain in the process of examining the high school programs around this area, and
- We are now engaged in a new principal search.

Any one of these items could be considered a full-time obligation, but taking on all five demonstrates the loyalty to providing the best possible education for the students of Winchester.

The Winchester School Board is always interested in hearing the opinions of the citizens. The board meets on the first and third Thursdays of each month at 6:30 p.m. during the school year, in the school's library. At the meetings there are two agenda items for Citizen's comments. I hope you will join us.

Respectfully submitted,

Trevor Croteau
WSB Chair

Annual Report 2013

Superintendent, *WIN*chester School
Winchester, New Hampshire

Dear Citizens of Winchester,

I am honored to present my second annual Superintendent's Report for the *WIN*chester School District. Our school has continued to make progress in the area of preparing students to become successful citizens. Essentially, our goal is to make sure each student *either knows the answer, or where to find the answer, to any given question*. I see great continuing progress in the area of student growth, staff development and family involvement. Your school encourages all parents to communicate frequently with their children's teachers. Working together is the secret to any successful school.

Following are some significant events of the *WIN*chester School during the 2013 calendar year. Generally:

- Mrs. Bigelow, our principal and veteran of the school for thirty years, announced she has decided to retire at the end of the 2013-2014 is school year.
- We installed a state-of-the-art playground for your children.
- All staff have been preparing to implement the New Hampshire College and Career Ready Standards (NH CCRS).
- We continue to expand our attempts to encourage reading throughout the town.
  - Specifically reaching out to children in the "Birth-to-five-years-old" range, to offer them guidance in proper preparation for kindergarten.
- We have established more reliable communication with Keene High School.
- The district is pursuing more opportunities for students who excel in their studies.
- We are continuing our offer of support to all citizens of Winchester.

And in more detail...

Mrs. Bigelow

Pam Bigelow began teaching at the *WIN*chester School three decades ago. During that time she worked as a music teacher, classroom teacher, Assistant to the Principal, Assistant Principal, and Building Principal; but what she gave to the students, staff and families could never be measured by a position's title. Pam is invariably willing to see the positive of any situation and react with a calming influence regardless of how serious the issue may be. In addition, you will never find a more effective cheerleader of children. Pam will point out talent and potential in anyone she meets. Pam is always willing to share her knowledge about educational theories, student progress, school-wide successes, and most importantly, her grandchildren. Without a doubt, the school will lose a lot when Pam retires in June, but it has gained tremendously during the last thirty years. Few people have had such a positive influence on any organization in any location.

Playground

A dream came true during the summer of 2013. After tireless efforts for raising funds to purchase a new playground, the equipment was shipped and assembled before the students returned to school in the fall. The previous playground was outdated, falling apart, and presented an increasing safety hazard for the students. Piece-by-piece we needed to take it down to decrease the number of injuries. However, that left the children with little on which to play. About 70,000 Box Tops For Education and some very generous donations later, we were ready to make good on a promise. School board members Jason Cardinale and Rick Horton, along with Harold Bigelow, Steve Leavitt, Ethan Marsh, Sarah Lounder, Brendan Lounder, Cameron Lounder, Noah Horton, Morgan Lounder, and Caoilinn Lounder, donated their skills for two weeks working on assembling the structure that stands behind the school today. And the students love it. One student even mentioned during Thanksgiving that one of the things she "was very thankful for this year was a new playground!" Perhaps one of the most amazing aspects of the new playground is it came at a zero tax dollar expense! We are in the process of continuing to raise funds to pay off the balance while we look to future projects designed to support the children and community of this town.

Common Core

Anyone in New Hampshire education has heard about the switch to the New Hampshire College and Career Ready Standards, which were adopted from the Common Core State Standards Initiative. The Standards specify what students should know and be able to do in each grade and by the end of high school, to be college and career-ready. It is still up to the *WIN*chester School and its teachers to determine how to get students to that point. Decisions about curriculum, tools, materials and textbooks are, as they should be, left to local decision-makers who know their students best. Please note, these Standards are not a curriculum. All school districts adopt their own curriculum just like they did under the old set of state standards. Essentially the NH CCRS is the content for which all students will be held accountable to learn, and all teachers accountable to teach. It would behoove every parent to become familiar with the NH CCRS and the expectations that will be placed on their children in the upcoming years. The school has been focusing on the Standards for more than a year, and we feel we are ready to demonstrate our proficiency in adopting them.

Reading

We continue to expand on our attempts to encourage reading throughout the town. We understand reaching out to children in the "Birth-to-five-years-old" range, to assist in properly preparing them for kindergarten, is imperative to improve scores in their ensuing grades. All reliable research simply ***insists*** that when very young children are read to, they perform better throughout their school career! Whether your child is Regular Ed or Special Ed, reading helps them learn. The *WIN*chester School is continuing to help parents of pre-kindergarten children establish reading routines and encouraging the love of reading. Children who enter kindergarten knowing all the letters of the alphabet, and all the numbers 1 through 10, will be off to an excellent start to their academic career.

High School

Ever since the Thayer High School closed in 2005, the majority of the Winchester high school students have been attending Keene High School. KHS teaches about 1600 students, of which less than 200 are from Winchester. We want to ensure our students receive the best possible education and we are more involved in their performances than ever before. Through contacts and scheduled meetings, we monitor student progress and help intervene when challenges arise and help celebrate their numerous successes. Nothing begets success like success! I believe the Winchester high school students can compete academically with any high school students from any town.

Advanced learning

We are aware of the talented students we have at the *WIN*chester School. We also know we have an obligation to challenge these high-performing students. This year we continued making an effort to offer more enrichment for students who exceed regular expectations. The VLACS (Virtual Learning Academy Charter School) is an online system whose mission is "to use the latest technology to provide students with unlimited access to a rigorous, personalized education that helps them prepare for the future." Although originally designed for high school students, VLACS now has a middle school component. We hope to utilize this technology to offer the challenging work our students deserve.

Support

The *Win*chester School is always looking to boost the overall progress of the entire town. If any folks need help with building resumes or assisting with computer skills or other areas that could help them in the job search, we welcome them to contact us for support.

I am pleased with the advancement the *WIN*chester School is making, and I am confident the school can do so much more. I would like to encourage you to be involved in the success of your school.

Also, I send out a weekly newsletter each Friday afternoon to offer updates on school activities and growth. The newsletter is not designed just for parents, but for the entire community. To sign up for this source of information, please call me at the *WIN*chester School at 239-8061 x 559 or email me at JLewis@wnhsd.org. There is no question that "together we're better!"

Please consider this report to also be an invitation to come and tour your school.

I shall look forward to hearing from you.

Respectfully submitted,

James M. Lewis

James M. Lewis
Superintendent

FINAL VERSION: FOR THE BALLOT ON MARCH 11, 2014.

STATE OF NEW HAMPSHIRE
WINCHESTER SCHOOL DISTRICT
WARRANT FOR 2014-2015

To the inhabitants of the Town of Winchester in the County of Cheshire and the State of New Hampshire, qualified to vote in school affairs:

You are hereby notified to meet at the Winchester School Gymnasium at 9:00 AM on Saturday, February 8, 2014, to consider the following articles in deliberative session, pursuant to RSA 40:13. The official voting of the business of the School District as determined at the deliberative session and the election of School District Officers will be held at the Winchester Town Hall on Tuesday, March 11th, 2014 with the polls open between the hours of 8:00 A.M. and 7:00 P.M.

ARTICLE ONE:

To elect two (2) members to the School Board for three (3) year term

ARTICLE TWO: Shall the Winchester School District raise and appropriate as an operating budget for the 2014-15 school year, not including appropriations by special warrant articles and other appropriations voted separately, the amounts set forth on the budget posted with the warrant or as amended by vote of the first session, for the purposes set forth therein, totaling **$11,182,225.61**. Should this article be defeated, the default budget shall be **$11,296,355.00**, which is the same as last year, with certain adjustments required by previous action of the Winchester School District or by law or the governing body may hold one special meeting, in accordance with RSA 40:13, X and XVI to take up the issue of a revised operating budget only? **The school board does recommend this appropriation. The budget committee does recommend this appropriation.**

ARTICLE THREE: Shall the Winchester School District vote to approve the cost items included in the two year collective bargaining agreement reached between the Winchester School Board and the Winchester Teachers' Association which calls for the following increases in salaries and benefits at the current staffing levels:

Fiscal Year	Estimated Increase
2014-2015	**$ 118,498.00**
2015-2016	**$ 63,285.00**

and further to raise and appropriate the sum of **$ 118,498.00** for the upcoming fiscal year, such sum representing the additional costs attributable to the increase in salaries and benefits required by the new agreement over those that would be paid at current staffing levels in accordance with the most recent collective bargaining agreement? **The school board does recommend this appropriation. The budget committee does recommend this appropriation.**

ARTICLE FOUR: Shall the Winchester School District, if article #3 is defeated, authorize the governing body to call one special meeting, at its option, to address article #3 only? (Majority vote)

ARTICLE FIVE: Shall the Winchester School District vote to approve the cost item included in the collective bargaining agreement reached between the Winchester School Board and the Winchester Support Staff Association which calls for the following increases in salaries and benefits at the current staffing levels:

Fiscal Year	Estimated Increase
2014-2015	**$ 21,551.53**

and further to raise and appropriate the sum of **$ 21,551.53** for the upcoming fiscal year, such sum representing the additional costs attributable to the increase in salaries and benefits required by the new agreement over those that would be paid at current staffing levels in accordance with the most recent collective bargaining agreement? **The school board does recommend this appropriation. The budget committee does recommend this appropriation.**

ARTICLE SIX: Shall the Winchester School District, if article #5 is defeated, authorize the governing body to call one special meeting, at its option, to address article #5 only? (Majority vote)

ARTICLE SEVEN: Shall the Winchester School District vote to raise and appropriate up to **$50,000.00** to be placed in the Special Education Expendable Trust Fund, with such amount to be funded from the June 30 unreserved fund balance available for transfer on July 1? **The school board does recommend this appropriation. The budget committee does recommend this appropriation.**

ARTICLE EIGHT: Shall the Winchester School District vote to raise and appropriate the sum of twenty-five thousand dollars (**$25,000.00**) to be placed in the Building Improvements Capital Reserve Fund previously established? (Majority vote required). **The school board does recommend this appropriation. The budget committee does recommend this appropriation.**

ARTICLE NINE: Shall the Winchester School District receive the reports of its agents, auditors, committees and officers?

ARTICLE TEN: Shall the Winchester School District vote to transact any other business as may lawfully come before the meeting?

FINAL VERSION: FOR THE BALLOT ON MARCH 11,2014

Given under our hands at said Winchester, this 8th day of February 2014.

Trevor Croteau _____

Richard Horton _____

Bill McGrath _____

Elisha Jackson _____

Jason Cardinale _____

Ballot Information

To the inhabitants of the school district of the Town of Winchester qualified to vote in district affairs.

YOU ARE HEREBY NOTIFIED TO MEET AT THE WINCHESTER TOWN HALL IN THE DISTRICT ON THE ELEVENTH (11TH) OF MARCH 2014 AT 8:00 A.M. TO CAST YOUR BALLOTS FOR CANDIDATES FOR THE FOLLOWING OFFICES. POLLS OPEN AT 8:00 A.M. ON MARCH 11, 2014 AND CLOSE NOT EARLIER THAN 7:00 P.M. ON MARCH 11, 2014.

To elect two (2) members to the School Board for three (3) year term

Given under our hands at said Winchester, this 8th day of February 2014.

Trevor Croteau_____

Richard Horton_____

Bill McGrath_____

Elisha Jackson_____

Jason Cardinale_____

FIRST VERSION: FOR THE DELIBERATIVE SESSION FEBRUARY 8, 2014.

STATE OF NEW HAMPSHIRE
WINCHESTER SCHOOL DISTRICT
WARRANT FOR 2014-2015

To the inhabitants of the Town of Winchester in the County of Cheshire and the State of New Hampshire, qualified to vote in school affairs:

You are hereby notified to meet at the Winchester School Gymnasium at 9:00 AM on Saturday, February 8, 2014, to consider the following articles in deliberative session, pursuant to RSA 40:13. The official voting of the business of the School District as determined at the deliberative session and the election of School District Officers will be held at the Winchester Town Hall on Tuesday, March 11th, 2014 with the polls open between the hours of 8:00 A.M. and 7:00 P.M.

ARTICLE ONE:

To elect two (2) members to the School Board for three (3) year term

ARTICLE TWO: Shall the Winchester School District raise and appropriate as an operating budget for the 2014-15 school year, not including appropriations by special warrant articles and other appropriations voted separately, the amounts set forth on the budget posted with the warrant or as amended by vote of the first session, for the purposes set forth therein, totaling **$11,182,225.61**. Should this article be defeated, the default budget shall be **$11,296,355.00**, which is the same as last year, with certain adjustments required by previous action of the Winchester School District or by law or the governing body may hold one special meeting, in accordance with RSA 40:13, X and XVI to take up the issue of a revised operating budget only? **The school board does recommend this appropriation. The budget committee does recommend this appropriation.**

ARTICLE THREE: Shall the Winchester School District vote to approve the cost items included in the two year collective bargaining agreement reached between the Winchester School Board and the Winchester Teachers' Association which calls for the following increases in salaries and benefits at the current staffing levels:

Fiscal Year	Estimated Increase
2014-2015	**$ 118,498.00**
2015-2016	**$ 63,285.00**

and further to raise and appropriate the sum of **$ 118,498.00** for the upcoming fiscal year, such sum representing the additional costs attributable to the increase in salaries and benefits required by the new agreement over those that would be paid at current staffing levels in accordance with the most recent collective bargaining agreement? **The school board does recommend this appropriation. The budget committee does recommend this appropriation.**

ARTICLE FOUR: Shall the Winchester School District, if article #3 is defeated, authorize the governing body to call one special meeting, at its option, to address article #3 only? (Majority vote)

ARTICLE FIVE: Shall the Winchester School District vote to approve the cost item included in the collective bargaining agreement reached between the Winchester School Board and the Winchester Support Staff Association which calls for the following increases in salaries and benefits at the current staffing levels:

Fiscal Year	Estimated Increase
2014-2015	**$ 21,551.53**

and further to raise and appropriate the sum of **$ 21,551.53** for the upcoming fiscal year, such sum representing the additional costs attributable to the increase in salaries and benefits required by the new agreement over those that would be paid at current staffing levels in accordance with the most recent collective bargaining agreement? **The school board does recommend this appropriation. The budget committee does recommend this appropriation.**

ARTICLE SIX: Shall the Winchester School District, if article #5 is defeated, authorize the governing body to call one special meeting, at its option, to address article #5 only? (Majority vote)

ARTICLE SEVEN Shall the Winchester School District vote to raise and appropriate up to **$50,000.00** to be placed in the Special Education Expendable Trust Fund, with such amount to be funded from the June 30 unreserved fund balance available for transfer on July 1? **The school board does recommend this appropriation. The budget committee does recommend this appropriation.**

ARTICLE EIGHT: Shall the Winchester School District vote to raise and appropriate the sum of twenty-five thousand dollars (**$25,000.00**) to be placed in the Building Improvements Capital Reserve Fund previously established? (Majority vote required). **The school board does recommend this appropriation. The budget committee does recommend this appropriation.**

ARTICLE NINE: Shall the Winchester School District receive the reports of its agents, auditors, committees and officers?

ARTICLE TEN: Shall the Winchester School District vote to transact any other business as may lawfully come before the meeting?

Given under our hands at said Winchester, this 21st day of January 2014.

Trevor Croteau _____

Richard Horton _____

Bill McGrath _____

Elisha Jackson _____

Jason Cardinale _____

MS-27

SCHOOL BUDGET FORM

BUDGET FORM FOR SCHOOL DISTRICTS WHICH HAVE ADOPTED
THE PROVISIONS OF RSA 32:14 THROUGH 32:24

OF:____**WINCHESTER**_____ NH

Appropriations and Estimates of Revenue for the Fiscal Year From July 1, 2014 to June 30, 2015

IMPORTANT:

Please read RSA 32:5 applicable to all municipalities.

1.Use this form to list ALL APPROPRIATIONS in the appropriate recommended and not recommended area. This means the operating budget and all special and individual warrant articles must be posted.

2. Hold at least one public hearing on this budget.

3. When completed, a copy of the budget must be posted with the warrant. Another copy must be placed on file with the school clerk, and a copy sent to the Department of Revenue Administration at the address below within 20 days after the meeting.

This form was posted with the warrant on (Date):_____

BUDGET COMMITTEE

Please sign in ink.

Under penalties of perjury, I declare that I have examined the information contained in this form and to the best of my belief it is true, correct and complete.

THIS BUDGET SHALL BE POSTED WITH THE SCHOOL WARRANT

FOR DRA USE ONLY

NH DEPARTMENT OF REVENUE ADMINISTRATION
MUNICIPAL SERVICES DIVISION
P.O. BOX 487, CONCORD, NH 03302-0487
(603)230-5090

MS-27
Rev. 12/11

Budget - School District of WINCHESTER FY 2015

1	2	3	4	5	6	7	8	9
Acct.#	PURPOSE OF APPROPRIATIONS (RSA 32:3,V)	OP Bud. WARR. ART.#	Expenditures for Year 7/1/12 to 6/30/13	Appropriations Current Year as Approved by DRA	School Board's Appropriations Ensuing Fiscal Year (Recommended)	(Not Recommended)	Budget Committee's Approp. Ensuing Fiscal Year (Recommended)	(Not Recommended)
	INSTRUCTION							
1100-1199	Regular Programs	2	3,524,418.59	3,772,657.00	3,962,333.00		3,962,333.00	
1200-1299	Special Programs	2	3,560,515.96	3,668,056.00	3,398,027.00		3,398,027.00	
1300-1399	Vocational Programs		-	-	-		-	
1400-1499	Other Programs	2	6,070.24	13,843.00	53,501.00		53,501.00	
1500-1599	Non-Public Programs		-	-	-		-	
1600-1699	Adult/Continuing Ed. Programs		-	-	-		-	
1700-1799	Community/Jr.College Ed. Programs		-	-	-		-	
1800-1899	Community Service Programs		-	-	-		-	
	SUPPORT SERVICES							
2000-2199	Student Support Services	2	403,465.33	441,943.00	550,355.00		550,355.00	
2200-2299	Instructional Staff Services	2	95,522.80	111,272.00	174,877.00		174,877.00	
	GENERAL ADMINISTRATION							
2310 840	School Board Contingency		-	-	-		-	
2310-2319	Other School Board	2	20,362.89	34,914.00	47,337.00		47,337.00	
	EXECUTIVE ADMINISTRATION							
2320-310	SAU Management Services		-	-	-		-	
2320-2399	All Other Administration	2	181,100.94	123,505.00	238,355.00		238,355.00	
2400-2499	School Administration Service	2	314,342.40	358,407.00	211,554.00		211,554.00	
2500-2599	Business	2	111,474.65	112,542.00	117,442.00		117,442.00	
2600-2699	Operation & Maintenance of Plant	2	561,785.90	618,869.00	567,762.00		567,762.00	
2700-2799	Student Transportation	2	569,555.98	542,750.00	556,139.00		556,139.00	
2800-2999	Support Service Central & Other	2	130,543.17	139,600.00	137,862.00		137,862.00	
	NON-INSTRUCTIONAL SERVICES							
3100	Food Service Operations		-	-	-		-	
3200	Enterprise Operations		-	-	-		-	

Budget - School District of WINCHESTER FY 2015

1	2	3	4	5	6	7	8	9
Acct.#	PURPOSE OF APPROPRIATIONS (RSA 32:3,V)	OP Bud WARR. ART.#	Expenditures for Year 7/1/12 to 6/30/13	Appropriations Current Year As Approved by DRA	School Board's Appropriations Ensuing Fiscal Year (Recommended)	(Not Recommended)	Budget Committee's Approp. Ensuing Fiscal Year (Recommended)	(Not Recommended)
	FACILITIES ACQUISITION AND CONSTRUCTION							
4100	Site Acquisition		-	-	-		-	
4200	Site Improvement		-	-	-		-	
4300	Architectural/Engineering		-	-	-		-	
4400	Educational Specification Develop.			-	-		-	
4500	Building Acquisition/Construction		-	-	-		-	
4600	Building Improvement Services		-	-	-		-	
4900	Other Facilities Acquisition and Construction Services		-	-	-		-	
	OTHER OUTLAYS							
5110	Debt Service - Principal	2	175,000.00	175,000.00	175,000.00		175,000.00	
5120	Debt Service - Interest	2	87,432.00	78,682.00	66,682.00		66,682.00	
	FUND TRANSFERS							
5220-5221	To Food Service	2	247,557.06	194,500.00	700,000.00		700,000.00	
5222-5229	To Other Special Revenue	2	807,442.33	700,000.00	225,000.00		225,000.00	
5230-5239	To Capital Projects							
5254	To Agency Funds							
5300-5399	Intergovemmental Agency Alloc.							
	SUPPLEMENTAL							
	DEFICIT							
	Operating Budget Total		10,796,590.24	11,086,540.00	11,182,226.00		11,182,226.00	

SPECIAL WARRANT ARTICLES

Special warrant articles are defined in RSA 32:3,VI, as: 1) appropriations in petitioned warrant articles; 2) appropriations raised by bonds or notes; 3) appropriations to a separate fund created pursuant to law, such as capital reserve funds or trust funds; 4) an appropriation designated on the warrant as a special article or as a nonlapsing or nontransferable article.

1	2	3	4	5	6	7	8	9
Acct.#	PURPOSE OF APPROPRIATIONS (RSA 32:3,V)	Expenditures for Year 7/1/12 to 6/30/13	Appropriations Current Year As Approved by DRA	WARR. ART.#	School Board's Appropriations Ensuing Fiscal Year (Recommended)	(Not Recommended)	Budget Committee's Approp. Ensuing Fiscal Year (Recommended)	(Not Recommended)
5251	To Capital Reserves	-	25,000.00	8	25,000.00			
5252	To Expendable Trust	100,000.00	100,000.00	7	50,000.00			
5253	To Non-Expendable Trusts							
SPECIAL ARTICLES RECOMMENDED			125,000.00		75,000.00			

INDIVIDUAL WARRANT ARTICLES

"Individual" warrant articles are not necessarily the same as "special warrant articles". Examples of individual warrant articles might be: 1) Negotiated cost items for labor agreements; 2) Leases; 3) Supplemental appropriations for the current year for which funding is already available; or 4) Deficit appropriations for the current year which must be funded through taxation.

1	2	3	4	5	6	7	8	9
Acct.#	PURPOSE OF APPROPRIATIONS (RSA 32:3,V)	Expenditures for Year 7/1/__ to 6/30/__	Appropriations Prior Year As Approved by DRA	WARR. ART.#	School Board's Appropriations Ensuing Fiscal Year (Recommended)	(Not Recommended)	Budget Committee's Approp. Ensuing Fiscal Year (Recommended)	(Not Recommended)
	Support Staff CBA		22,887.00	5	21,552.00			
	Teacher CBA			3	118,498.00			
INDIVIDUAL ARTICLES RECOMMENDED			22,887.00		140,050.00			

MS-27

Budget - School District of WINCHESTER FY 2015

1	2	3	4	5	6
Acct.#	SOURCE OF REVENUE	WARR. ART.#	Revised Revenues Current Year	School Board's Estimated Revenues	Budget Committee's Est. Revenues
	REVENUE FROM LOCAL SOURCES				
1300-1349	Tuition		47,937.00	32,700.00	32,700.00
1400-1449	Transportation Fees			-	-
1500-1599	Earnings on Investments			-	-
1600-1699	Food Service Sales		40,429.00	-	-
1700-1799	Student Activities			-	-
1800-1899	Community Services Activities			-	-
1900-1999	Other Local Sources		115,000.00	109,672.00	109,672.00
	REVENUE FROM STATE SOURCES				
3210	School Building Aid		61,928.00	61,928.00	61,928.00
3220	Kindergarten Aid			-	-
3215	Kindergarten Building Aid			-	-
3230	Catastrophic Aid		150,000.00	165,474.00	165,474.00
3240-3249	Vocational Aid			-	-
3250	Adult Education			-	-
3260	Child Nutrition			-	-
3270	Driver Education			-	-
3290-3299	Other State Sources		21,000.00	-	-
	REVENUE FROM FEDERAL SOURCES				
4100-4539	Federal Program Grants		790,000.00	725,000.00	725,000.00
4540	Vocational Education			-	-
4550	Adult Education			-	-
4560	Child Nutrition		200,000.00	225,000.00	225,000.00
4570	Disabilities Programs			-	-
4580	Medicaid Distribution		100,000.00	100,000.00	100,000.00
4590-4999	Other Federal Sources (except 4810)			25,000.00	25,000.00
4810	Federal Forest Reserve			-	-
	OTHER FINANCING SOURCES				
5110-5139	Sale of Bonds or Notes			-	-
5221	Transfer from Food Service-Spec.Rev.Fund			-	-
5222	Transfer from Other Special Revenue Funds			-	-
5230	Transfer from Capital Project Funds			-	-
5251	Transfer from Capital Reserve Funds			-	-

Budget - School District of WINCHESTER FY 2015

1	2	3	4	5	6
Acct.#	SOURCE OF REVENUE	WARR. ART.#	Revised Revenues Current Year	School Board's Estimated Revenues	Budget Committee's Est. Revenues
	OTHER FINANCING SOURCES (Cont.)				
5252	Transfer from Expendable Trust Funds		100,000.00	50,000.00	50,000.00
5253	Transfer from Non-Expendable Trust Funds		-	-	-
5300-5699	Other Financing Sources		-	-	-
5140	This Section for Calculation of RAN's (Reimbursement Anticipation Notes) Per RSA 198:20-d for Catastrophic Aid Borrowing RAN, Revenue This FY_____less RAN, Revenue Last FY_____ =NET RAN				
	Supplemental Appropriation (Contra)				
	Voted From Fund Balance				
	Fund Balance to Reduce Taxes		118,929 00	-	-
	Total Estimated Revenue & Credits		1,745,223.00	1,494,774.00	1,494,774.00

BUDGET SUMMARY

	Current Year Adopted Budget	School Board's Recommended Budget	Budget Committee's Recommended Budget
Operating Budget Appropriations Recommended (from page 3)	11,086,540.00	11,182,226.00	11,182,226.00
Special Warrant Articles Recommended (from page 4)	125,000.00	75,000.00	75,000.00
ndividual Warrant Articles Recommended (from page 4)	22,887.00	140,050.00	140,050.00
TOTAL Appropriations Recommended	11,234,427.00	11,397,276.00	11,397,276.00
Less: Amount of Estimated Revenues & Credits (from above)	(1,745,223.00)	(1,494,774.00)	(1,494,774.00)
Less: Amount of State Education Tax/Grant	(4,180,847.00)	(4,180,847.00)	(4,180,847.00)
Estimated Amount of Local Taxes to be Raised For Education	5,308,357.00	5,721,655.00	5,721,655.00

Maximum Allowable Increase to Budget Committee's Recommended Budget per RSA 32:18: _____
(See Supplemental Schedule With 10% Calculation)

BUDGET COMMITTEE SUPPLEMENTAL SCHEDULE

(For Calculating 10% Maximum Allowable Increase)
(RSA 32:18, 32:19, & 32:21)

Use VERSION #2 if budget includes Collective Bargaining Cost Items or RSA 32:18-a Bond Override

LOCAL GOVERNMENTAL UNIT: **WINCHESTER** FISCAL YEAR END **2015**

	Col. A RECOMMENDED AMOUNT		
1. Total **RECOMMENDED** by Budget Committee (see budget MS-7, 27,or 37)	11,182,226		
LESS EXCLUSIONS: 2. Principal: Long-Term Bonds & Notes	175,000		
3. Interest: Long-Term Bonds & Notes	66,682		
4. Capital Outlays Funded From Long-Term Bonds & Notes per RSA 33:8 & 33:7-b	0		
5. Mandatory Assessments	0		
6. TOTAL EXCLUSIONS (Sum of rows 2-5)	< 241,682 >		
7. Amount **recommended** less recommended exclusion amounts (Line 1 less Line 6)	10,940,544		
8. Line 7 times 10%	1,094,054		Column C
9. Maximum allowable appropriation prior to vote (Line 1 + 8)	12,034,598	Column B	(Column B-A)
10. Collective Bargaining Cost Items, RSA 32:19 & 273-A:1, IV, (Complete Column A prior to meeting & Column B and Column C at meeting)	Cost items recommended (Also included in line 1)	Cost items voted	Amount voted over recommended amount
11. Bond Override RSA 32:18-a	XXXXXXXXX	XXXXXXXXX	Amount voted

MAXIMUM ALLOWABLE APPROPRIATIONS VOTED
At meeting, add Line 9 + amounts in Column C. $_____

Line 8 plus any amounts in Column C (amounts voted above recommended amount) is the allowable increase to budget committee's recommended budget.

Attach a copy of this completed supplemental schedule to the back of the budget form.

MBA_10%
Rev. 02/11

MS-DS

DEFAULT BUDGET OF THE SCHOOL

OF: **WINCHESTER** NH

Fiscal Year From July 1,2014 to June 30, 2015

RSA 40:13, IX (b) "Default budget" as used in this subdivision means the amount of the same appropriations as contained in the operating budget authorized for the previous year, reduced and increased, as the case may be, by debt service, contracts, and other obligations previously incurred or mandated by law, and reduced by one-time expenditures contained in the operating budget. For the purposes of this paragraph, one-time expenditures shall be appropriations not likely to recur in the succeeding budget, as determined by the governing body, unless the provisions of RSA 40:14-b are adopted, of the local political subdivision.

1. Use this form to list the default budget calculation in the appropriate columns.
2. Post this form or any amended version with proposed operating budget (MS-26 or MS-27) and the warrant.
3. Per RSA 40:13, XI, (a), the default budget shall be disclosed at the first budget hearing.

SCHOOL BOARD

or

Budget Committee if RSA 40:14-b is adopted

Under penalties of perjury, I declare that I have examined the information contained in this form and to the best of my belief it is true, correct and complete.

1/14/14

1/14/14

1/14/14

NH DEPARTMENT OF REVENUE ADMINISTRATION
MUNICIPAL SERVICES DIVISION
P.O. BOX 487, CONCORD, NH 03302-0487
(603)230-5090

MS-DS
Rev. 12/11

Default Budget - School District of Winchester FY 2015

:014-15 Default Budget Reconciliation
Varrant Article #2

1	2	3	4	5	6
Acct.#	PURPOSE OF APPROPRIATIONS (RSA 32:3,V)	Prior Year Adopted Operating Budget	Reductions & Increases	Minus 1-Time Appropriations	DEFAULT BUDGET
	INSTRUCTION				
1100-1199	Regular Programs	3,772,657.00	236,035.00		4,008,692.00
1200-1299	Special Programs	3,668,056.00	(45,100.00)		3,592,456.00
1300-1399	Vocational Programs	-	-		-
1400-1499	Other Programs	13,843.00	-		13,843.00
1500-1599	Non-Public Programs	-	-		-
1600-1699	Adult/Continuing Ed. Programs	-	-		-
1700-1799	Community/Jr.College Ed. Programs	-	-		-
	SUPPORT SERVICES (2000-2999)				
2000-2199	Student Support Services	441,943.00	12,954.00		454,897.00
2200-2299	Instructional Staff Services	111,272.00	-		111,272.00
	GENERAL ADMINISTRATION				
2310 840	School Board Contingency	-	-		-
2310-2319	Other School Board	34,914.00	-		34,914.00
	EXECUTIVE ADMINISTRATION				
2320-310	SAU Management Services	-	-		-
2320-2399	All Other Administration	123,505.00	-		123,505.00
2400-2499	School Administration Service	358,407.00	-		358,407.00
2500-2599	Business	112,542.00	2,002.00		114,544.00
2600-2699	Operation & Maintenance of Plant	618,869.00	-		618,869.00
2700-2799	Student Transportation	542,750.00	15,924.00		558,674.00
2800-2999	Support Service Central & Other	139,600.00	-		139,600.00
	NON-INSTRUCTIONAL SERVICES				
3100	Food Service Operations	-	-		-
3200	Enterprise Operations	-	-		-
	FACILITIES ACQUISITION AND CONSTRUCTION				
4100	Site Acquisition	-	-		-
4200	Site Improvement	-	-		-
4300	Architectural/Engineering	-	-		-
4400	Educational Specification Develop.	-	-		-
4500	Building Acquisition/Construction	-	-		-
4600	Building Improvement Services	-	-		-
4900	Other Facilities Acquisition and Construction Services	-	-		-

Default Budget - School District of Winchester FY 2015

014-15 Default Budget Reconciliation

/arrant Article #2

1	2	3	4	5	6
Acct.#	PURPOSE OF APPROPRIATIONS (RSA 32:3,V)	Prior Year Adopted Operating Budget	Reductions & Increases	Minus 1-Time Appropriations	DEFAULT BUDGET
	OTHER OUTLAYS (5000-5999)				
5110	Debt Service - Principal	175,000.00	-		175,000.00
5120	Debt Service - Interest	78,682.00	(12,000.00)		66,682.00
	FUND TRANSFERS				
5220-5221	To Food Service	194,500.00	-		194,500.00
5222-5229	To Other Special Revenue	700,000.00	-		700,000.00
5230-5239	To Capital Projects				
5254	To Agency Funds				
	SUPPLEMENTAL				
	DEFICIT				
	TOTAL	11,086,540.00	209,815.00		11,296,355.00

ease use the box below to explain increases or reductions in columns 4 & 5.

Acct #	Explanation for Increases	Acct #	Explanation for Reductions
100-1199	HS tuition, health insurance and retirement	5120	Reduction in Interest payments
000-2199	health insurance	1200-1299	Tuition costs - change in placement
500-2599	health insurance		
700-2799	increase in transportation costs		

MS-DS
Rev. 10/10

Winchester School District
2014-15 Default Budget Reconciliation
Warrant Article #2

FY 2013-14 Budget	$	11,086,540
Health Insurance Increase		126,030
Dental Insurance Decrease		(157)
Social Security & Retirement		6,234
Tuition (Keene High School & Out of District Placement)		73,784
Transportation Increase		15,924
Bond Interest		(12,000)
FY 2014-15 Default Budget	$	11,296,355

GRADE	2006-07	2007-08	2008-09	2009-10	2010-11	2011-12	2012-13	2013-14
Winchester School								
Pre-School	27	24	24	20	29	31	24	26
Kindergarten	59	47	42	30	52	61	68	60
First	45	56	47	49	37	55	62	60
Second	54	47	58	48	50	38	52	57
Third	43	51	45	57	45	51	33	43
Fourth	41	47	49	49	51	47	57	33
Fifth	46	39	44	55	49	60	44	53
Sixth	55	43	36	35	53	45	56	45
Seventh	44	60	37	40	36	53	44	51
Eighth	55	44	61	38	46	39	50	41
Total Winchester	469	458	443	421	448	480	490	469
Keene High School								
Ninth	58	68	41	61	39	45	35	52
Tenth	48	61	56	44	67	37	50	39
Eleventh	54	56	56	58	42	59	40	44
Twelfth	52	55	49	49	58	42	54	45
Total High School	212	240	202	215	206	183	179	180
Total Enrollment	681	698	645	636	654	663	669	649

WINCHESTER SCHOOL BOARD
DELIBERATIVE SESSION
FEBRUARY 12, 2013
WINCHESTER GYMNASIUM

Moderator, Henry Parkhurst called the meeting to order at 7:00 pm.

The Pledge of Allegiance was recited and Miriam Johnson led the group in America the Beautiful.
H. Parkhurst advised the body that there were individuals in the group that were not Winchester residents as well as a reporter and they would not be voting. The body had no problem with them being there. Administration and Board members were introduced.

H. Parkhurst advised that due to an omission of one of the Warrant Articles, it had been proposed to add a correct Article One and then renumber the remainder of the Articles.

K. Whippie MOVED to add Article One to read: *to choose all necessary School District Officers for the ensuing year* and renumber the remainder of the Articles; SECONDED by: R. Horton, VOTED: 5-0, MOTION PASSED.

H. Parkhurst advised that the Deliberative Session convened on Saturday morning February 9th, but due to the weather, a motion was made and seconded to recess the meeting until tonight.

H. Parkhurst read the Warrant:

ARTICLE TWO: Shall the Winchester School District raise and appropriate as an operating budget, not including appropriations by special warrant articles and other appropriations voted separately, the amounts set forth on the budget posted with the warrant or as amended by vote of the first session, for the purposes set forth therein, totaling $ 11,086,540.00. Should this article be defeated, the default budget shall be $ 11,030,349.00, which is the same as last year, with certain adjustments required by previous action of the Winchester School District or by law or the governing body may hold one special meeting, in accordance with RSA 40:13, X and XVI to take up the issue of a revised operating budget only. **The school board does recommend this appropriation. The budget committee does recommend this appropriation.**

Richard Horton MOVED to approve Article Two as printed; SECONDED by: K. Whippie, VOTED: Unanimously, MOTION PASSED.

ARTICLE THREE: To see if the Winchester School District will vote to approve the cost item included in the collective bargaining agreement reached between the Winchester School Board and the Winchester Support Staff Association which calls for the following increases in salaries and benefits at the current staffing levels:

Fiscal Year	Estimated Increase
2013-2014	**$ 22,887.41**

and further to raise and appropriate the sum of **$ 22,887.41** for the upcoming fiscal year, such sum representing the additional costs attributable to the increase in salaries and benefits required by the new agreement over those that would be paid at current staffing levels in accordance with the most recent collective bargaining agreement. **The school board does recommend this appropriation. The budget committee does recommend this appropriation.**

Miriam Johnson MOVED to approve Article Three as printed; SECONDED by: K. Whippie;

Gus Ruth asked if the next Article can be read since it goes along with this Article. He wondered if it should be brought up.

H. Parkhurst advised we are on this Article now and we have a Motion and we need to vote it up or down. Everything must follow in line.

VOTE on Article Three: PASSED in the Majority.

ARTICLE FOUR: Shall the Winchester School District, if article #2 is defeated, authorize the governing body to call one special meeting, at its option, to address article #2 only? (Majority vote)

K. Whippie MOVED to approve Article Four as printed; SECONDED by: J. Cardinale,

Keith Whippie advised that because the Articles have been renumbered, he would like it stated what number they are considering. They are voting on Article Four which refers to another Article, are we considering Article Two to be renumbered?

H. Parkhurst explained it would be referring to Article Three.

P. Bigelow asked if it would need to be amended to say Article Three instead of Article Two.

H. Parkhurst – I believe that would be a Friendly Amendment.

P. Bigelow MOVED to amend Article Four to read: ***Shall the Winchester School District, if article #3 is defeated, authorize the governing body to call one special meeting, at its option, to address article #3 only? (Majority vote)*****SECONDED by:** ***Miriam Johnson;***

K. Whippie asked as this is more of a housekeeping item, if it really required an Amendment. We didn't amend the previous Articles to change the numbering, they just mentioned that because Article One needed to be inserted per law, that we just follow this through. Feels the Article could be changed in Article Four to Article Three without an Amendment.

H. Parkhurst advised it is up to the body.

Gus Ruth advised they needed to vote on the Amendment.

T. Croteau advised to vote on the Amendment.

VOTE on Amendment: PASSED in the Majority.

VOTE on Article Four as Amended – PASSED in the Majority.

G. Ruth advised to hold a special meeting for this Article would cost a few thousand dollars. He feels it is not worth the effort. Feels if the voters vote it down once, they will probably vote it down the second time.

K. Whippie, advised speaking for the School Board, it would depend if the vote was close or not as to whether they would call for a special meeting. Not prepared to say either way right now. Explained they would weigh the cost in making the decision.

H. Parkhurst asked if he was speaking for the whole Board.

K. Whippie explained he was speaking as a member of the Board and what he thinks would be the prevailing opinion of the Board.

H. Parkhurst advised if any other members of the Board wished to give their opinion they could.

There were no other comments from the Board.

G. Ruth advised it is not up to the Board whether there is a special meeting; it's not up to the Board once it goes to the voters. It is the voters that will decide whether there is a special town meeting.

H. Parkhurst advised it is a school district meeting.

ARTICLE FIVE: To see if the Winchester School District will vote to raise and appropriate up to **$100,000.00** to be placed in the Special Education Expendable Trust Fund, with such amount to be funded from the June 30 unreserved fund balance available for transfer on July 1. **The school board does recommend this appropriation. The budget committee does recommend this appropriation.**

K. Whippie MOVED to accept Article Five as amended by the body and printed with the correct number; SECONDED by: J. Cardinale;

Keith Whippie asked if the unreserved balance could be zero.
H. Parkhurst – Yes.

T. Croteau asked that Lori Schmidt speak regarding the balance.

L. Schmidt advised that the current balance in the Special Ed fund is zero; we have nothing to fall back on. Advised it would only be an amount up to $100,000, it would not exceed $100,000. It would only come from available funds.

VOTE on Article Five: PASSED in the Majority.

ARTICLE SIX: Shall the Winchester School District vote to raise and appropriate the sum of twenty-five thousand dollars (**$25,000**) to be placed in the Building Improvements Capital Reserve Fund previously established? (Majority vote required).
The school board does recommend this appropriation. The budget committee does recommend this appropriation.

T. Croteau MOVED to approve Article Six as printed; SECONDED by: K. Whippie

Ken Gardner asked how much there is in the existing account balance now.
L. Schmidt advised a little over $200,000.
K. Gardner asked what is planned for next year; do you have any idea already?
T. Croteau explained there are several plans including changing to motion system faucets in the bathrooms for around $24,000. Also getting quotes on finishing the sprinkler system in the glass hallway section of the building; haven't received all bids for that yet. Those are two major projects that will take up some of that money. A third project is a key fob security system for three doors in the building. Also getting bids on that.

VOTE on Article Six: PASSED in the Majority.

ARTICLE SEVEN: Shall the Winchester School District receive the reports of its agents, auditors, committees and officers

K. Whippie MOVED to approve Article Seven as printed; SECONDED by: J. Cardinale,

G. Ruth advised the Article mentions auditors; he hasn't seen a recent audit from the school in several years. Is there an audit coming up soon; a financial audit especially?
L. Schmidt explained the 2011 audit was delayed because of wrapping up the SAU; doesn't know why it wasn't completed last year. She has been working with the auditors to get that wrapped up.
Once 2011 is complete, they will schedule the 2012 and they will move forward.
G. Ruth asked if Winchester is a cooperative school district. Does Winchester stand-alone in its district?
T. Croteau – yes.

G. Ruth advised they should have one every year.
T. Croteau – we do.
G. Ruth – You had one in 2011. You haven't done one in 2012 yet.
L. Schmidt advised they will have an annual audit; it was late.
G. Ruth – okay.

H. Parkhurst believes in the last year or so they have been in sort of a flux; believes that is trying to be repaired as fast as in can be so there is transparency on all parts.

VOTE on Article Seven – PASSED in the Majority.

ARTICLE EIGHT: Shall the Winchester School District vote to transact any other business as may lawfully come before the meeting?

K. Whippie MOVED to approve Article Eight as printed; SECONDED by: E. Jackson,

VOTE on Article Eight: PASSED in the Majority.

H. Parkhurst introduced the candidates for School positions:
Jason Cardinale - School Board, 3 yr. term, Bill McGrath – School Board, 1 yr. term, School District Clerk - Jim Tetreault, Moderator - Henry Parkhurst.

K. Whippie MOVED to recess the meeting at 7:35 pm. until the March election; SECONDED by: E. Jackson, PASSED in the Majority.

Respectfully submitted,

Peggy Higgins

WINCHESTER SCHOOL WARRANT MARCH 12, 2013

To the inhabitants of the Town of Winchester in the County of Cheshire and the State of New Hampshire, qualified to vote in school affairs:

You are hereby notified to meet at the Winchester School Gymnasium at 9:00 AM on Saturday, February 9, 2013, to consider the following articles in deliberative session, pursuant to RSA 40:13. The official voting of the business of the School District as determined at the deliberative session and the election of School District Officers will be held at the Winchester Town Hall on Tuesday, March 12th, 2013 with the polls open between the hours of 8:00 A.M. and 7:00 P.M.

ARTICLE ONE: To choose all necessary School District Officers for the ensuing year.

School District Moderator Two (2) year term	Henry Parkhurst	464
School District Clerk Three (3) year term	James Tetreault	515
School Board Three (3) year term	Jason Cardinale	414
School Board One (1) year term	Bill McGrath	387

YES: 294 **NO: 266**

ARTICLE TWO: Shall the Winchester School District raise and appropriate as an operating budget, not including appropriations by special warrant articles and other appropriations voted separately, the amounts set forth on the budget posted with the warrant or as amended by vote of the first session, for the purposes set forth therein, totaling $ 11,086,540.00. Should this article be defeated, the default budget shall be $ 11,030,349.00, which is the same as last year, with certain adjustments required by previous action of the Winchester School District or by law or the governing body may hold one special meeting, in accordance with RSA 40:13, X and XVI to take up the issue of a revised operating budget only. **The school board does recommend this appropriation. The budget committee does recommend this appropriation.**

YES: 303 **NO: 255**

ARTICLE THREE: To see if the Winchester School District will vote to approve the cost item included in the collective bargaining agreement reached between the Winchester School Board and the Winchester Support Staff Association which calls for the following increases in salaries and benefits at the current staffing levels:

Fiscal Year	Estimated Increase

2013-2014 **$ 22,887.41**

and further to raise and appropriate the sum of **$ 22,887.41** for the upcoming fiscal year, such sum representing the additional costs attributable to the increase in salaries and benefits required by the new agreement over those that would be paid at current staffing levels in accordance with the most recent collective bargaining agreement. **The school board does recommend this appropriation. The budget committee does recommend this appropriation.**

YES: 290	NO: 252

ARTICLE FOUR: Shall the Winchester School District, if article #3 is defeated, authorize the governing body to call one special meeting, at its option, to address article #3 only? (Majority vote)

YES: 279	NO: 271

ARTICLE FIVE: To see if the Winchester School District will vote to raise and appropriate up to **$100,000.00** to be placed in the Special Education Expendable Trust Fund, with such amount to be funded from the June 30 unreserved fund balance available for transfer on July 1. **The school board does recommend this appropriation. The budget committee does recommend this appropriation.**

YES: 328	NO: 229

ARTICLE SIX: Shall the Winchester School District vote to raise and appropriate the sum of twenty-five thousand dollars (**$25,000**) to be placed in the Building Improvements Capital Reserve Fund previously established? (Majority vote required).

The school board does recommend this appropriation. The budget committee does recommend this appropriation.

YES: 473	NO: 73

ARTICLE SEVEN: Shall the Winchester School District receive the reports of its agents, auditors, committees and officers

YES: 439	NO: 103

ARTICLE EIGHT: Shall the Winchester School District vote to transact any other business as may lawfully come before the meeting?

For Office Use Only	
Dist.	Loc.

Form DOE-25
School Administrative Unit # 94

NEW HAMPSHIRE STATE DEPARTMENT OF EDUCATION

Annual Financial Report

for the Year Ending June 30, 2013

for the Winchester **School District**

Due to the State Department of Education not later than September 1, 2013

This document has been prepared in accordance with the
New Hampshire Financial Accounting Handbook For Local Education Agencies

"I certify under the pains and penalties of perjury, to the best of my knowledge and belief, that all of the information contained in this document is true, accurate and complete." Per RSA 198:4-d

School Board Chairperson — Date: 9/19/2013

Superintendent of Schools — Date: 9/19/13

School Board		School Board
	9/19/2013	
	9/19/2013	
	9/19/13	
William A. McGrath III	9/19/13	

NAME:	DIST	LOC				DOE 25 2012-2013				
			Acct	(1)	(2)	(3)	(4)	(5)	(6)	(7)
TITLES	PAGE	LINE	No							
**********										
BALANCE SHEET				Fund 10	Fund 21	Fund 22	Fund 30	Fund 70		
				GENERAL	FOOD SERVICE	ALL OTHER	CAPITAL PROJECTS	TRUST/AGENCY		
ASSETS						SPECIAL REVENUE				
Current Assets										
CASH	1	1	100	512,892.91				0.00		
INVESTMENTS	1	2	110					0.00		
ASSESSMENTS RECEIVABLE	1	3	120							
INTERFUND RECEIVABLE	1	4	130	354,278.35	55,099.25			0.00		
INTERGOVERNMENTAL RECEIVABLES	1	5	140		26,886.01	342,858.67		181,168.29		
OTHER RECEIVABLES	1	6	150	62,325.23				0.00		
BOND PROCEEDS RECEIVABLE	1	7	160							
INVENTORIES	1	8	170		7,710.83					
PREPAID EXPENSES	1	9	180					0.00		
OTHER CURRENT ASSETS	1	10	190					0.00		
Total Current Assets	1	11		929,496.49	89,696.09	342,858.67	0.00	181,168.29		
LIABILITY & FUND EQUITY										
Current Liabilities										
INTERFUND PAYABLES	1	12	400					0.00		
INTERGOVERNMENTAL PAYABLES	1	13	410					0.00		
OTHER PAYABLES	1	14	420					0.00		
CONTRACTS PAYABLE	1	15	430							
BOND AND INTEREST PAYABLE	1	16	440							
LOANS AND INTEREST PAYABLE	1	17	450							
ACCRUED EXPENSES	1	18	460	355,283.75	2,375.65	13,108.79				
PAYROLL DEDUCTIONS	1	19	470							
DEFERRED REVENUES	1	20	480							
OTHER CURRENT LIABILITIES	1	21	490					0.00		
Total Current Liabilities	1	22		355,283.75	2,375.65	13,108.79	0.00	0.00		
Fund Equity										
Nonspendable:										
RESERVE FOR INVENTORIES	1	23	751							
RESERVE FOR PREPAID EXPENSES	1	24	752							
RESERVE FOR ENDOWMENTS (principal only)	1	25	756					0.00		
Restricted:										
RESERVE FOR ENDOWMENTS (interest)	1	26	756					0.00		
RESTRICTED FOR FOOD SERVICE	1	27			87,320.44					
UNSPENT BOND PROCEEDS	1	28								
Committed:										
RESERVE FOR CONTINUING APPROPRIATIONS	1	29	754					0.00		
RESERVE FOR AMTS VOTED	1	30	755							
RESERVE FOR ENCUMBRANCES (non-lapsing)	1	31	753					0.00		
Assigned:										
RESERVED FOR SPECIAL PURPOSES	1	32	760			329,749.88		0.00		
RESERVED FOR ENCUMBRANCES	1	33	753	355,283.75				181,168.29		
UNASSIGNED FUND BALANCE	1	34	770	218,928.99						
Total Fund Equity	1	35		574,212.74	87,320.44	329,749.88	0.00	181,168.29		
Total Liabilities and Fund Equity	1	36		929,496.49	89,696.09	342,858.67	0.00	181,168.29		

NAME:	DIST	LOC				DOE 25 2012-2013				
			Acct	(1)	(2)	(3)	(4)	(5)	(6)	(7)
TITLES	PAGE	LINE	No							
				Fund 10	Fund 21	Fund 22	Fund 30	Fund 70		
STATEMENT OF REVENUES						ALL OTHER				
Revenue from Local Sources				GENERAL	FOOD SERVICE	SPECIAL REVENUE	CAPITAL PROJECTS	TRUST/AGENCY		
Assessments										
CURRENT APPROPRIATION	2	1	1111	4,239,163.00						
DEFICIT APPROPRIATION	2	2	1112							
OTHER	2	3	1119							
Total Assessments	2	4	1100	4,239,163.00	0.00	0.00	0.00	0.00		
TUITION										
Tuition from Individuals			1310							
REGULAR DAY SCHOOL	2	5	1311	15,547.50						
SUMMER SCHOOL	2	6	1314							
DRIVER EDUCATION	2	7	1315							
ADULT EDUCATION	2	8	1316							
Tuition from Other LEAs Within NH			1320							
REGULAR DAY SCHOOL	2	9	1321							
SPECIAL EDUCATION	2	10	1322	32,389.17						
VOCATIONAL	2	11	1323							
Tuition from Other LEAs outside NH			1330							
REGULAR DAY SCHOOL	2	12	1331							
SPECIAL EDUCATION	2	13	1332							
VOCATIONAL	2	14	1333							
Tuition from Other Sources			1340							
REGULAR DAY SCHOOL	2	15	1341							
SPECIAL EDUCATION	2	16	1342							
OTHER	2	17	1349			41,016.98				
Total Tuition	2	18	1300	47,936.67		41,016.98				

NAME:	DIST	LOC				DOE 25 2012-2013				
			Acct	(1)	(2)	(3)	(4)	(5)	(6)	(7)
TITLES	PAGE	LINE	No							
				Fund 10	Fund 21	Fund 22	Fund 30	Fund 70		
TRANSPORTATION FEES						ALL OTHER				
Transportation Fees from Individuals			1410	GENERAL	FOOD SERVICE	SPECIAL REVENUE	CAPITAL PROJECTS	TRUST/AGENCY		
REGULAR DAY SCHOOL	3	1	1411							
SUMMER SCHOOL	3	2	1414							
Other LEAs Within NH			1420							
REGULAR DAY SCHOOL	3	3	1421							
SPECIAL EDUCATION	3	4	1422							
VOCATIONAL	3	5	1423							
Other LEAs Outside NH			1430							
REGULAR DAY SCHOOL	3	6	1431							
SPECIAL EDUCATION	3	7	1432							
VOCATIONAL	3	8	1433							
TRANSPORTATION FEES FOR NON-STUDENT	3	9	1440							
Total Transportation	3	10	1400	0.00		0.00				
Additional Revenues										
EARNINGS ON INVESTMENTS	3	11	1500					22.40		
FOOD SERVICE SALES	3	12	1600		40,428.68					
STUDENT ACTIVITIES	3	13	1700							
COMMUNITY SERVICE ACTIVITIES	3	14	1800							
Other Revenue from Local Sources										
RENTALS	3	15	1910							
CONTRIBUTION & DONATIONS	3	16	1920			16,552.48				
SALE OF FIXED ASSETS	3	17	1930		150.00					
SALE OF TEXTBOOKS & MATERIALS	3	18	1940							
SERVICES PROVIDED OTHER LEAs WITHIN NH	3	19	1951	45,350.54		5,755.67				
SERVICES PROVIDED OTHER LEAs OUTSIDE NH	3	20	1952							
SERVICES PROVIDED SAUs	3	21	1953							
SERVICES PROVIDED TO LOCAL GOV UNITS	3	22	1960							
REFUND OF PRIOR YEAR EXPENDITURES	3	23	1980	102,636.68						
OTHER	3	24	1990							
Total Additional/Other Revenue	3	25		147,987.22	40,578.68	22,308.15	0.00	22.40		
Total Local Revenue	3	26	1000	4,435,086.89	40,578.68	63,325.13	0.00	22.40		

NAME:	DIST	LOC				DOE 25 2012-2013				
			Acct	(1)	(2)	(3)	(4)	(5)	(6)	(7)
TITLES	PAGE	LINE	No							
				Fund 10	Fund 21	Fund 22	Fund 30	Fund 70		
REVENUES						ALL OTHER				
Revenue from State Sources				GENERAL	FOOD SERVICE	SPECIAL REVENUE	CAPITAL PROJECTS	TRUST/AGENCY		
Unrestricted Grants-In-Aid				.....	.....	.....	.....	.....	.....	.....
ADEQUACY AID GRANT	4	1	3111	4,059,076.00	.....	.....	.....	.....	.....	.....
STATEWIDE ENHANCED EDUCATION TAX	4	2	3112	653,551.00	.....	.....	.....	.....	.....	.....
SHARED REVENUE	4	3	3119	.....	.....	.....	.....	.....	.....	.....
OTHER STATE AID	4	4	3190						.....	.....
Total Unrestricted Grants-In-Aid	4	5	3100	4,712,627.00	0.00	0.00	0.00	0.00	.....	.....
Restricted Grants-In-Aid				.....	.....	.....	.....	.....	.....	.....
SCHOOL BUILDING AID	4	6	3210	61,928.17	.....	.....		.....	.....	.....
KINDERGARTEN BUILDING AID	4	7	3215							
KINDERGARTEN AID	4	8	3220		.....	.....	.....	.....	.....	.....
CATASTROPHIC AID	4	9	3230	138,730.18	.....	.....	.....	.....	.....	.....
VOCATIONAL EDUCATION (TUITION)	4	10	3241		.....		.....	.....	.....	.....
VOCATIONAL EDUCATION (TRANSPORTATION)	4	11	3242		.....		.....	.....	.....	.....
VOCATIONAL EDUCATION (BUILDING)	4	12	3243		.....		.....	.....	.....	.....
VOCATIONAL EDUCATION (OTHER)	4	13	3249		.....		.....	.....	.....	.....
ADULT EDUCATION	4	14	3250		.....		.....	.....	.....	.....
CHILD NUTRITION	4	15	3260	.....	625.29	.....	.....	.....	.....	.....
DRIVER EDUCATION	4	16	3270		.....		.....	.....	.....	.....
SCHOOL IMPROVEMENT AID	4	17	3280	.....						
OTHER RESTRICTED STATE AID	4	18	3290						.....	.....
Total Restricted Grants-In-Aid	4	19	3200	200,658.35	625.29	0.00	0.00	0.00	.....	.....
PUBLIC INTER AGENCIES	4	20	3700				.....	.....	.....	.....
REVENUE IN LIEU OF TAXES	4	21	3800		.....		.....	.....	.....	.....
REVENUE FOR/ON BEHALF OF LEA	4	22	3900	.....	.....	.....	.....	.....	.....	.....
Total State Revenue	4	23	3000	4,913,285.35	625.29	0.00	0.00	0.00	.....	.....

NAME:	DIST	LOC				DOE 25 2012-2013				
			Acct	(1)	(2)	(3)	(4)	(5)	(6)	(7)
TITLES	PAGE	LINE	No							
				Fund 10	Fund 21	Fund 22	Fund 30	Fund 70		
REVENUES						ALL OTHER				
Revenues from Federal sources				GENERAL	FOOD SERVICE	SPECIAL REVENUE	CAPITAL PROJECTS	TRUST/AGENCY		
Unrestricted Grants-In-Aid										
FROM THE FEDERAL GOV'T DIRECT	5	1	4100							
FROM THE FEDERAL GOV'T THROUGH STATE	5	2	4200							
Total Unrestricted Grants-In-Aid	5	3		0.00	0.00	0.00	0.00			
Restricted Grants-In-Aid										
FROM THE FEDERAL GOV'T DIRECT			4300							
ELEMENTARY/SECONDARY PROGRAMS	5	4	4310			170,038.00				
VOCATIONAL PROGRAMS	5	5	4330							
DISABILITIES PROGRAMS	5	6	4350							
FROM THE FEDERAL GOV'T THROUGH STATE			4500							
ELEM/SEC(ESEA) - TITLE 1	5	7	4520			313,554.66				
ELEM/SEC(ESEA) - ALL OTHER PROGRAMS	5	8	4530			287,010.73				
VOCATION EDU (ALL PROGRAMS)	5	9	4540							
ADULT EDUCATION	5	10	4550							
CHILD NUTRITION	5	11	4560		207,773.56					
DISABILITIES PROGRAMS	5	12	4570			166,100.94				
MEDICAID DISTRIBUTIONS	5	13	4580	122,204.41						
OTHER RESTRICTED FED AID THROUGH STATE	5	14	4590							
Total Restricted Grants-In-Aid	5	15		122,204.41	207,773.56	936,704.33	0.00			
OTHER PUBLIC INTERMEDIATE AGENCIES	5	16	4700							
Revenue In Lieu of Taxes										
FEDERAL FOREST RESERVE	5	17	4810							
OTHER REVENUE IN LIEU OF TAXES	5	18	4890							
Revenue For/On Behalf of LEA										
REVENUE FOR/ON BEHALF OF LEA	5	19	4900							
Total Revenue from Federal Sources	5	20	4000	122,204.41	207,773.56	936,704.33	0.00			

NAME:	DIST	LOC				DOE 25 2012-2013				
			Acct	(1)	(2)	(3)	(4)	(5)	(6)	(7)
TITLES	PAGE	LINE	No							
DETAILED EXP DATA FOR SPECIAL EDUCATION				100	200	300,400,500	600	700	800/900	
(Data for Handicapped/Disabled Only) (All Funds)				Salaries	Employee	Purchased Services	Supplies	Property	Other	Total
INSTRUCTION										
Elementary	21	1		900,355.59	246,374.64	571,202.94	3,193.96	16.99		1,721,144.12
Middle/Junior High	21	2								0.00
High	21	3				1,859,434.42				1,859,434.42
Subtotal (Lines 1 thru 3)	21	4		900,355.59	246,374.64	2,430,637.36	3,193.96	16.99	0.00	3,580,578.54
RELATED SERVICES										
Elementary	21	5				219,712.74				219,712.74
Middle/Junior High	21	6								0.00
High	21	7								0.00
Subtotal (Lines 5 thru 7)	21	8		0.00	0.00	219,712.74	0.00	0.00	0.00	219,712.74
ADMINISTRATION										
Elementary	21	9								0.00
Middle/Junior High	21	10								0.00
High	21	11								0.00
Subtotal (Lines 9 thru 11)	21	12		0.00	0.00	0.00	0.00	0.00	0.00	0.00
LEGAL										
Elementary	21	13								0.00
Middle/Junior High	21	14								0.00
High	21	15								0.00
Subtotal (Lines 13 thru 15)	21	16		0.00	0.00	0.00	0.00	0.00	0.00	0.00
TRANSPORTATION										
Elementary	21	17								0.00
Middle/Junior High	21	18								0.00
High	21	19								0.00
Subtotal (Lines 17 thru 19)	21	20		0.00	0.00	0.00	0.00	0.00	0.00	0.00
TOTAL (Lines 4,8,12,16,20)	21	21		900,355.59	246,374.64	2,650,350.10	3,193.96	16.99	0.00	3,800,291.28
Total by				(1) Instruction	(2) Related Svcs.	(3) Administration	(4) Legal	(5) Transportation	(6) Total	
Instructional Level				Lines 1,2,3	Lines 5,6,7	Lines 9,10,11	Lines 13, 14,15	Lines 17, 18,19		
Elementary	21	22		1,721,144.12	219,712.74	0.00	0.00	0.00	1,940,856.86	
Middle/Junior High	21	23		0.00	0.00	0.00	0.00	0.00	0.00	
High	21	24		1,859,434.42	0.00	0.00	0.00	0.00	1,859,434.42	
TOTAL	21	25		3,580,578.54	219,712.74	0.00	0.00	0.00	3,800,291.28	

NAME:	DIST	LOC				DOE 25 2012-2013				
			Acct	(1)	(2)	(3)	(4)	(5)	(6)	(7)
TITLES	PAGE	LINE	No							
DETAILED EXP DATA FOR SPECIAL EDUCATION (Data for Culturally Deprived, Bilingual and Gifted/Talented) (All Funds)										
				100	200	300,400,500	600	700	800/900	
ACTIVITY				Salaries	Employee	Purchased Services	Supplies	Property	Other	Total
CULTURALLY DEPRIVED										
Elementary	22	1								0.00
Middle/Junior High	22	2								0.00
High	22	3								0.00
Subtotal (Lines 1 thru 3)	22	4		0.00	0.00	0.00	0.00	0.00	0.00	0.00
BILINGUAL										
Elementary	22	5								0.00
Middle/Junior High	22	6								0.00
High	22	7								0.00
Subtotal (Lines 5 thru 7)	22	8		0.00	0.00	0.00	0.00	0.00	0.00	0.00
GIFTED AND TALENTED										
Elementary	22	9								0.00
Middle/Junior High	22	10								0.00
High	22	11								0.00
Subtotal (Lines 9 thru 11)	22	12		0.00	0.00	0.00	0.00	0.00	0.00	0.00
TOTAL (Lines 4, 8, 12)	22	13		0.00	0.00	0.00	0.00	0.00	0.00	0.00
DETAILED EXPENDITURE DATA REGARDING TUITION (All Funds) - DO NOT INCLUDE CHARTER SCHOOLS										
Description			Object	(1) Elementary	(2) Middle/Jr. High	(3) High	(4) Total			
Regular Program Tuition to LEAs within NH	22	14	561			1,460,454.28	1,460,454.28			
Regular Program Tuition to LEAs outside NH	22	15	562				0.00			
Regular Program Tuition to Public Academies/JMA	22	16	563				0.00			
Regular Program Tuition to Private and Other Sch	22	17	564				0.00			
Special Program Tuition to LEAs within NH	22	18	561	27,496.75		1,455,067.35	1,482,564.10			
Special Program Tuition to LEAs outside NH	22	19	562				0.00			
Special Program Tuition to Public Academies/JMA	22	20	563				0.00			
Special Program Tuition to Private and Other Sch	22	21	564	289,913.89		384,304.49	674,218.38			
Special Program Residential Costs	22	22	569				0.00			
Vocational Program Tuition to LEAs within NH	22	23	561				0.00			
Vocational Program Tuition to LEAs outside NH	22	24	562				0.00			
Vocational Program Tuition to Public Academies/J	22	25	563				0.00			
Vocational Program Tuition to Private & Other Sch	22	26	564				0.00			
*Coe-Brown, Pinkerton and Prospect Mtn only										

WINCHESTER STATE/FEDERAL/PRIVATE GRANTS
FY 2013-2014

The Winchester School District has approved to spend a total of $808,240.83 due to the efforts of the Superintendent, Principal, and staff who wrote the following grants:

2013-2014

21st Century	$169,361.55
Title IA	$288,253.75
Title IIA	$ 67,074.36
IDEA B	$143,336.00
IDEA Preschool	$ 5,215.17
IDEA Focus Monitoring	$ 10,000.00
Drug Free Community	$125,000.00

DOE-25
PER PUPIL COST 2012-2013

Per Pupil Cost	**Elementary**	**High School**	**Total**
Current Expenditures	$6,970,733.59	$3,563,424.65	$10,534,158.24
Less: Food Service Revenue	40,578.68	0	40,578.68
Less: Transportation Costs	305, 957.45	263,598.53	569,555.98
Less: Supplemental	341,388.61	3,299,826.12	3,641,214.73
Pupil Cost	$6,282,808.85	0	$ 6,282,808.85
Average Daily Membership	480	186	666
Cost Per Pupil	$ 13,089.19		

School District Profile

Dist Name:	0		
	2012-2013 Current Expenditure Per Pupil(In dollars)		
	Elementary	13,089	
	Middle/Junior	0	
	High	0	
	District Total	9,434	
Function	**2012-13-Current Expenditure Per Pupil**	**$**	**%**
1100	Regular Education	3,754,953	35.5
1200	Special Programs	3,651,162	34.5
1300	Vocational Programs	0	0.0
1400	Other Instructional Programs	135,208	1.3
2100	Student Support Services	403,465	3.8
2200	Instructional Staff Support	451,767	4.3
2300&2800	Genral Administration & Business	332,887	3.1
2400	School Administration	314,342	3.0
2500	Business Services	111,475	1.1
2600	Plant Operations	561,786	5.3
2700	Transportation	569,556	5.4
2900	Other Support Services	0	0.0
1500	Non-public Programs	0	0.0
1600-1800,2750	Community Programs	0	0.0
5120	Bond Interest	87,432	0.8
5310+5390	Charter Schools/Other Agencies	0	0.0
3100	Food Service	206,978	2.0
	Total Recurring Expenditures	**10,581,011**	**100.0**
4000	Facility Construction	0	
	Total Expenditures	**10,581,011**	
5100	**Bonds & Notes Principal Repayment**	**175,000**	
Function	**2012-13-Total Revenues**	**$**	**%**
1100	Local Property Tax	4,239,163	39.7
	Tuition, Food & Other Local Services	259,271	2.4
)111&3112&3119	State Foundation/Adequacy Aid	4,712,627	44.1
3120-3900	Other State Aid	201,284	1.9
4000	Federal Aid	1,266,682	11.9
5300-5600	Other	0	0.0
	Total Revenues	**10,679,027**	**100.0**
5110&5140	Sales of Bonds & Notes	0	

Winchester School District 2014-2015 School Year Calendar

AUGUST - (3 DAYS)

M	T	W	T	F
				NTW
W	W	27	28	29

SEPTEMBER - (21 DAYS)

M	T	W	T	F
X	2	3	4	5
8	9	10	11	12
15	16	17	18	19
22	23	24	25	26
29	30			

OCTOBER - (22 DAYS)

M	T	W	T	F
		1	2	3
6	7	8	9	10
13	14	15	ER	W
20	21	22	23	24
27	28	29	30	31

NOVEMBER - (15 DAYS)

M	T	W	T	F
3	4	5	6	7
10	X	12	13	W
17	18	19	20	21
24	25	X	X	X

DECEMBER - (15 DAYS)

M	T	W	T	F
1	2	3	4	5
8	9	10	11	12
15	16	17	18	19
X	X	X	X	X
X	X	x		

JANUARY - (19 DAYS)

M	T	W	T	F
			X	X
5	6	7	8	9
12	13	14	15	16
X	20	21	22	23
26	27	28	29	30

FEBRUARY - (15 DAYS)

M	T	W	T	F
2	3	4	5	6
9	10	11	12	13
16	17	18	19	20
X	X	X	X	X

MARCH - (21 DAYS)

M	T	W	T	F
W	3	4	5	6
9	10	11	12	13
16	17	18	19	20
23	24	25	26	27
30	31			

APRIL - (15 DAYS)

M	T	W	T	F
		1	2	3
6	7	8	9	W
13	14	15	16	17
X	X	X	X	X
W	28	29	30	

MAY - (20 DAYS)

M	T	W	T	F
				1
4	5	6	7	8
11	12	13	14	15
18	19	20	21	ER
X	26	27	28	29

JUNE - (9 DAYS)

M	T	W	T	F
1	2	3	4	5
8	9	10	11	W
S	S	S	S	S

Last Day of Quarter

X - designates no school
W - designates a workshop day
S - designates reserved storm days
ER- early release

August 22	New Staff/Mentor Orientation
August 25-26	Teachers' Workshop
August 27	First Day of School
September 1	Labor Day
October 16	Early Release Day 12:30
November 7	Parent Teacher Conference
November 11	Veterans' Day, Observe
November 26-28	Thanksgiving Recess
Dec 23-Jan 22-2	Holiday Vacation

January 19	Mt. King/Civil Rights Day
Feb. 23-27	Winter Vacation
March 2	Teacher Workshop
April 10	Parent Teacher Conference
April 20-24	Spring Vacation
April 27	Teacher Workshop
May 22	Early Release Day 12:30
May 25	Memorial Day
June 12	Teacher Workshop

(Workshop Days – Aug. 25, 26, Oct 17, Nov 14, Mar 2 &Apr 10, 27 June 11)
Calendar is subject to change by the SAU #94 Office due to storms, emergencies, etc., 8 storm days have been added.
APPROVED 2/4/14, AMENDED 2/10/14